

Denny Wayne Robinson  
County Executive

Brooke Luna  
Executive Assistant



**WHITE COUNTY, TENNESSEE**  
Office of County Executive

1 East Bockman Way, Room 205  
Sparta, Tennessee 38583  
P 931.836.3203  
F 931.836.3204

[executive@whitecountyttn.gov](mailto:executive@whitecountyttn.gov)

**Notice of Public Meeting**

**Regular Call Meeting  
of the White County Board of Commissioners**

Pursuant to T.C.A. § 8-44-103: a public meeting of the White County Board of Commissioners will be held, and will transact such business as may lawfully come before them on Monday, January 25<sup>th</sup>, 2021 at 6:00pm at White County Courthouse (3rd Floor Courtroom) 1 E. Bockman Way, Sparta, TN.

**White County Board of Commissioners**

<u>District 1</u>	Cain Rogers	and	Andy Haston	<u>District 2</u>	Terry Alley	and	T.K. Austin
<u>District 3</u>	Lonnie Crouch	and	Robert McCormick	<u>District 4</u>	Lanny Selby	and	Dakota White
<u>District 5</u>	Dillard Quick	and	Dale Bennett	<u>District 6</u>	Roger Mason	and	Lee Broyles
<u>District 7</u>	Stanley Neal	and	Bobby McCulley				

**2020 / 2021 Full Court Commission Appointments**

Stanley Neal, Chairman      Terry Alley, Vice Chairman      Lanny Selby, Parliamentarian

---

*AGENDA*

---

1. Call to order by Chairman, Stanley Neal
2. Prayer led
3. Pledge led by BonDeCroft Elementary student Daniel Morgan
4. Roll Call
5. Approve and Spread on Minutes Consent Calendar
  - A. Approval of Minutes from Full Court meeting December 14th, 2020
  - B. Report of January 4<sup>th</sup>, 2021 Steering Committee A
  - C. Report of January 4<sup>th</sup>, 2021 Steering Committee B
  - D. Report of January 4<sup>th</sup>, 2021 Solid Waste Committee
  - E. Report of January 4<sup>th</sup>, 2021 Budget Committee
  - F. BonDeCroft Utility District Re-appointment of Commissioner Dakota White
  - G. Judicial Commissioner's Quarterly Report
  - H. E-911 Monthly Call Report

**6. Resolutions from Steering Committee A**

- A. Resolution No: 01-01-2021 – Resolution Removal of a portion of H & H Road from the White County Road List**
- B. Resolution No: 02-01-2021 – Resolution to Approve 2021 White County Roads List**

**7. Resolution from Solid Waste Committee**

- A. Resolution No: 03-01-2021 – Resolution for Equipment Surplus**

**8. Resolution from Budget Committee**

- A. Resolution No: 04-01-2021 – Resolution to Amend 2021 General Purpose School Fund**
- B. Resolution No. 05-01-2021 – Resolution to Amend 2021 General Fund**

**9. Acceptance of District 7 Commissioner Bobby McCulley resignation**

**10. Resolution No. 06-01-2021 – Resolution to appoint Lanny Selby to the Beer Board**

**11. Resolution No. 07-01-2021 – Resolution to appoint Roger Mason to Audit Committee**

**12. Resolution No. 08-01-2021 – Resolution to appoint Roger Mason to Budget Committee**

**13. Resolution No. 09-01-2021 – Resolution to Appoint Stanley Neal to Solid Waste Committee**

**14. Notaries**

**15. Recognition from Audience Members**

**16. Old Business**

**17. New Business**

- A. Resolution No. 10-01-2021 – Resolution Requesting a Declaration of a State Park**
- B. Resolution No. 11-01-2021 – Resolution Amend General 2021 General School Fund**
- C. Resolution No. 12-01-2021 – Resolution to Apply for Community Development Block Grant**

**18. Adjournment**

**January 25, 2021**

BE IT REMEMBERED THAT THE WHITE COUNTY LEGISLATIVE BODY met in regular session at the White County Courthouse in Sparta, Tennessee on January 25, 2021 at 6:00p.m.

Present and residing the Hon. Stanley Neal-Chairman, Denny Wayne Robinson-County Executive, Sasha Wilson-White County Clerk, Chad Marcum-Finance Director, John Meadows-County Attorney. County Commissioners present were Lanny Selby, Lee Broyles, Dale Bennett, Robert McCormick, Cain Rogers, Lonnie Crouch, Dillard Quick, Stanley Neal, T.K Austin, Dakota White, Roger Mason and Andy Haston. Absent: Terry Alley and Bobby McCulley.

A quorum being met the following proceedings were held.

Motion was made by Commissioner T.K Austin and seconded by Commissioner Roger Mason to Approve and Spread on Minutes Consent Calendar. Chairman Neal called for a voice vote; All members in favor of said motion.

Motion was made by Commissioner Cain Rogers and seconded by Dakota White to approve Resolution 01-01-2021, To remove a portion of H & H road from the White County Road List. Upon the roll being called the following voted.

YES	NO	ABSENT
Cain Rogers		Terry Alley
T.K Austin		Bobby McCulley
Lonnie Crouch		
Lanny Selby		
Stanley Neal		
Roger Mason		
Dale Bennett		
Dakota White		
Andy Haston		
Lee Broyles		
Robert McCormick		
Dillard Quick		

# White County, Tennessee

---

## Steering A Committee

Date: 01/04/2021

Time: 5:30pm

Location: White County Courthouse

Recorded by: Brooke Luna

The White County Steering Committee A met on Monday, January 4, 2020, at the White County Courthouse. **Members of Committee A include Commissioners Lanny Selby, Chairman, Dillard Quick, Cain Rogers, Terry Alley, Lonnie Crouch, Lee Broyles, and Bobby McCulley.**

Chairman Selby called the meeting to order and requested roll call. Members present include, Lanny Selby, Chairman, Dillard Quick, Cain Rogers, and Lonnie Selby. Absent were Commissioners Bobby McCulley, Terry Alley, Lee Broyles. Also present were County Executive, Denny W. Robinson and Gaylen Barlow. There being a quorum, the meeting continued with opening prayer led by Commissioner Lonnie Crouch.

Chairman Selby asked for review and approval of the Minutes from the December 7<sup>th</sup>, 2020 meeting. With no discussion, Commissioner Crouch made a motion and Commissioner Quick seconded the motion to approve the Minutes as presented. With no objections the motion was approved.

Chairman Selby open the floor by requesting an update from the Parks and Rec Sub-Committee. Prior to the meeting, Commissioner Mason stated that White County was one of two counties that was selected to apply for the Healthy Built Grant that helps pay to ensure that citizens have areas to exercise in an outdoor space. The committee members were asked to collect recommendation letters from businesses and churches in the community and this had to be completed by the end of January to submit in the application part of this grant. Commissioner Quick also brought up the grant for Mitchells Ford Kayak Launch and recommended Jimmy Culver to pour the concrete for the picnic tables. The P&R committee is scheduled to meet Monday, January 11th at 6:00pm at the WC Courthouse.

The 2021 White County Roads list was received by Clay Parker, W.C. Highway Dept. and the Roads List was submitted to the Committee for approval. Commissioner Cain Rogers made a motion to adopt and send the 2021 County Roads List to full court, this motion was seconded by Commissioner Lonnie Crouch, none opposed and motion was approved

In further discussion, Executive Robinson brought a request from local resident, Julie Henson to close a portion H & H Road, a current county road in White County. The western end of H & H Road will be shortened by 0.188 miles making the official length 0.112. After discussion,

## White County, Tennessee

---

Commissioner Cain Rogers made a motion and Commissioner Dillard Quick seconded the motion to send the resolution to full court on Monday, January 25<sup>th</sup>, 2021, 2020 for further review and discussion; Rogers seconded the motion. With no objections, the motion was approved.

Old Business – Chairman Selby asked Executive Robinson if any changes had been made to reduce electricity bill at the White County Animal Shelter. Executive Robinson stated that he was still working on some different ways or ideas to help improve that utility bill so the shelter could run more efficiently.

New Business – Commissioner Cain Rogers proposed that the White County Commission could draft and create a resolution turning Virgin Falls Natural Area into a State Park to be sent to the State Legislature. Executive Robinson stated that he would work on drafting that resolution and bring it before the committee next month. Executive Robinson also gave a health update on Commissioner Terry Alley that is in Cookeville Regional Medical Center, Intensive Care Unit due to COVID-19.

With no further discussion or business, Chairman Selby announced that the White Co. Legislative Body will meet in regular session on Monday, January 25<sup>th</sup>, at 6pm. This regular called meeting was moved out one (1) week due to the Martin Luther King Jr Holiday.

The next Steering Committee A meeting will be Monday, February 1<sup>st</sup>, 2021 at 5:30 pm.

There being no further business, Commissioner Rogers made a motion and Commissioner Quick seconded to adjourn. With no objections, the motion was approved.

# White County, Tennessee

---

## Steering B Committee Meeting

Date: 01/04/2021

Time: 5:30pm

Location: White County Courthouse

Recorded by: K. England

The White County Steering Committee B met on Monday, January 4, 2021 at the White County Courthouse. **Members of Committee B include, Commissioners Robert McCormick, Chairman, Andy Haston, Vice Chairman, Dakota White, Secretary, Stanley Neal, Roger Mason, T.K. Austin, and Dale Bennett**

Chairman McCormick opened the meeting and requested roll call. Members present were Commissioners McCormick, Haston, White, Neal, Mason, and Austin. Absent was Commissioner Bennett. Also present was Chad Marcum, Finance Director. There being a quorum present, the meeting was called to order and prayer was led by Commissioner White.

Chairman McCormick asked for review and approval of the Report from the December 7, 2020 Steering B meeting. Commissioner Austin made a motion and Commissioner Mason seconded the motion to approve the Report as presented. The motion was approved by all members.

Chairman McCormick opened the floor for old business to be presented by the committee. Commissioner Neal asked if there was an update from the *Health & Safety (HSE)* sub-committee. Commissioner Austin reported that the committee was waiting to hear back from the State of TN regarding the variance that was submitted. Commissioner Mason reported that he or a member of the HSE sub-committee would meet with Executive Robinson and ask Executive Robinson for a status update regarding hiring a Codes Enforcement Officer. There was no further discussion or action taken.

Chairman McCormick opened the floor or new business to be presented by the committee. Commissioner Neal reported that the newly formed *Fire Services Study Committee* met earlier on 01/04/2021 and discussed the duties and expectations of the sub-committee. Neal further stated that the *Fire Services Study Committee* will meet next on January 14, 2021 and again on January 28, 2021. A summary of these meetings will be presented to Steering Committee B at the February 1, 2021 meeting. There was no further discussion or action taken.

Additionally, in new business, Commissioner Neal reported that he had recently spoken with the director of the local Health Dept. after receiving many complaints regarding the Health Departments failure to effectively communicate clinic hours, testing schedules and vaccine administration to local officials and to the citizens of White County. Commissioner Neal reported that he is hopeful that the issue will be resolved and there will be a clearer line of communication from Health Dept. officials in the future. There was no further discussion or action taken.

Chairman McCormick announced upcoming meetings for the WC Board of Commissioners.

- WC Legislative Body Regular Call meeting will be Monday, January 25, 2021 at 6:00pm.
- The next Steering B meeting will be Monday, February 1, 2021 at 5:30 pm.

There being no further business, Commissioner Neal made a motion to adjourn and Commissioner Haston seconded the motion, with none opposed, the motion was approved by all members.

# White County, Tennessee

---

## **Solid Waste Committee**

Date: 1/04/2021

Time: immediately following Steering A Committee

Location: White County Courthouse

Recorded by: Brooke Luna

The White County Solid Waste committee met Monday, January 5, 2021 at the White County Courthouse. **Members of Solid Waste Committee are Commissioners Dillard Quick, Chairman, Andy Haston, T.K. Austin, Lanny Selby, Bobby McCulley, Robert McCormick, and Lee Broyles.**

Chairman Quick requested roll call of committee members. Present were Commissioners Dillard Quick, Lanny Selby, Robert McCormick, Andy Haston, and T.K. Austin. Absent were Commissioners Lee Broyles, and Bobby McCulley. Also present were County Executive, Denny W. Robinson, and Gaylen Barlow, Solid Waste Director and Chad Marcum, Finance Director. There being a quorum, the meeting was called to order.

Chairman Quick opened the floor by requesting review, discussion, and approval of the Minutes from the December 7<sup>th</sup> meeting. With no discussion, Commissioner Austin made a motion and Commissioner Robert McCormick seconded the motion to approve the Minutes as presented. With no objections the motion was approved.

Chairman Quick requested the Directors report from Solid Waste Director, Gaylen Barlow. Barlow reported that the White County Landfill was broken into on January 2<sup>nd</sup>, 2021, the perpetrator(s) stole 2 pick-up trucks and a camera system out of one of the front-end trucks and other miscellaneous items were also stolen. The main Class I compactor is broken down and is currently waiting on parts to be fixed. Barlow also stated that they have been receiving up to 150 to 200 tons a day of Class I waste.

Executive Robinson reviewed the Engineers report from TriAd with members. According to the report for the Class III/IV Vertical Expansion, TriAd received some minor comments from TDEC on the Class III/IV Vertical Expansion Application. TriAd is making the necessary revisions and will resubmit the application for approval within the next week. In regards to the Class I Landfill Expansion/Hydrogeologic Investigation The drilling company finished the additional borings/piezometers on December 23<sup>rd</sup>. Initial water measurements within the borings/piezometers at completion and on December 30<sup>th</sup> were promising (i.e., significantly below the ground surface). TriAd will continue to monitor the water elevations in the new piezometers over the next two months. As stated in our previous update, we hope to have approval of the hydrogeologic investigation by April 1, 2021. Vick Surveying is scheduled to pick up the elevations of the new piezometers in the coming weeks so we can tie our water measurements to ground surface elevations. While Vick Surveying is on-site, they are going to survey the active Class I landfill to determine the remaining landfill volume. TriAD is coordinating with Tradebe to complete the leachate line jetting; Tradebe anticipates being onsite within the month.

**Old Business:** There was no old business brought to the committee for discussion

**New Business:** There was discussion on Solid Waste fee but no action taken at this time. Discussion on tires and a chipper for the tires but no action was taken at this time.

## White County, Tennessee

---

With no other announcements or business, Chairman Quick announced that the White Co. Legislative Body will meet in regular session on Monday, January 25<sup>th</sup>, 2021 at 6pm. The regular called meeting of the Legislative Body was moved back a week due to the Martin Luther King Jr. holiday.

The next Solid Waste Committee meeting will be Monday, February 5<sup>th</sup>, 2021 immediately following Steering A meeting.

There being no further business, Commissioner Selby made a motion to adjourn, seconded by Commissioner Haston. With no objections, the meeting was adjourned.

# White County, Tennessee

---

## **Budget Committee Meeting**

Date: 01/04/2021

Time: Following Solid Waste Committee

Location: White County Courthouse

The White County Budget Committee met on Monday, January 4, 2021 following the Solid Waste Committee at the White County Courthouse. Members present were Mr. Andy Haston, Mr. Stanley Neal, Mr. Cain Rogers, and Mr. Denny Wayne Robinson. Also present were Mr. Chad Marcum, Mr. TK Austin, and Mr. Roger Mason. Absent was Mr. Bobby McCulley.

There being a quorum present, the meeting was called to order by Mr. Robinson.

Mr. Robinson asked for approval of the minutes from the December 9, 2020 meeting. Mr. Neal made a motion and Mr. Haston seconded the motion to approve the minutes as presented. On a voice vote, the motion was unanimously approved.

The committee considered a General Fund budget amendment in the amount of \$3,376 to appropriate funding for the employer's portion of Social Security and Medicare tax paid on wages in compliance with the settlement agreement approved by the White County Commission on August 17, 2020 in the matter of Jewell Bilbrey, Craig Capps, Daniel Haggard, Chris Isom, Greg Matthews, Shannon Jenkins, and Jimmy Hill vs. White County, Tennessee and Sheriff Steve Page. This amount was inadvertently left out of the budget amendment approved by the White County Commission on October 19, 2020 for the settlement agreement. Mr. Rogers made a motion and Mr. Haston seconded the motion to approve the budget amendment as presented and recommend its passage by the full county commission. On a voice vote, the motion was unanimously approved.

The committee considered a Highway/Public Works Fund line-item budget amendment in the amount of \$35,500 to reallocate funding for projects and liability insurance as well as a Solid Waste Disposal Fund line-item budget amendment in the amount of \$1,000 for liability insurance. Mr. Neal made a motion and Mr. Rogers seconded the motion to approve the budget amendments as presented. On a voice vote, the motion was unanimously approved.

The committee considered a General Purpose School Fund budget amendment in the amount of \$1,200 to appropriate a donation from Caney Fork Electric Cooperative. Mr. Haston made a motion and Mr. Rogers seconded the motion to approve the budget amendment as presented and recommend its passage by the full county commission, contingent upon School Board approval. On a voice vote, the motion was unanimously approved.

The committee considered the Fiscal Year 2022 budget preparation calendar. Mr. Rogers made a motion and Mr. Neal seconded the motion to approve the Fiscal Year 2022 budget preparation calendar as presented. On a voice vote, the motion was unanimously approved.

Mr. Robinson asked the committee for any old business: There was none.

## White County, Tennessee

---

Mr. Robinson asked the committee for any new business:

The committee held a general discussion regarding Parks and Recreation activities with Mr. Roger Mason who serves on the Parks and Recreation sub-committee. No formal action was taken.

After discussion, the next meeting was set for Monday, February 1, 2021 following Solid Waste Committee.

There being no further business, Mr. Rogers made a motion and Mr. Neal seconded the motion to adjourn. On a voice vote, the motion was unanimously approved.

---

Denny Wayne Robinson, Chairman  
Budget Committee

---

Cain Rogers, Secretary  
Budget Committee

**BEFORE THE COUNTY MAYOR OF WHITE COUNTY, TENNESSEE**

**In re:**

**BONDECROFT UTILITY DISTRICT  
OF WHITE COUNTY, TENNESSEE**

)  
)  
)  
)  
)

---

---

**ORDER APPOINTING COMMISSIONER**


---

---

Upon certification by the Board of Commissioners of BonDeCroft Utility District of White County, Tennessee, certifying an upcoming vacancy on said Board of Commissioners due to the expiration of term for John Dakota White on January 14, 2021 and certifying a list of names nominated for appointment to fill such vacancy in accordance with T.C.A. § 7-82-307(a);

**It Is Therefore Ordered, Adjudged and Decreed,** that the nominee John Dakota White is hereby appointed to the Board of Commissioners of the BonDeCroft Utility District of White County, Tennessee, to serve from January 14, 2021 until January 14, 2025.

Entered this the 30<sup>th</sup> day of December, 2020.



DENNY WAYNE ROBINSON, COUNTY EXECUTIVE  
WHITE COUNTY, TENNESSEE

## WHITE COUNTY JUDICIAL COMMISSIONER'S QUARTERLY REPORT

M. Weedman

OCTOBER 1ST - DECEMBER 31ST 2020

OFFENSES:	TCA	CITY	COUNTY	STATE	INDIVIDUAL	TOTAL
Introduction of contraband Into penal Facility	39-16-201					0
Falsifying Drug Test	39-17-437					0
Felony Possession Sch 2 Drugs	39-17-417 II					0
Possession of Drug Paraphernalia	39-17-425	7	6			13
Possession Sch 1 - Hallucinogenics	39-17-406					0
Poss/Sell/Del/Mfg Sch 1	39-17-417	1				1
Poss/Sell/Del/Mfg Sch 2 (Meth)	39-17-417	2	1			3
Poss/Sell/Del/Mfg Sch 6	39-17-417	2	1			3
Possession without Prescription	55-10-105	1				1
Simple Possession Sch 1 Drugs	39-17-418 I	1				1
Simple Possession Sch 2 Drugs	39-17-418 II	2	2			4
Simple Possession Sch 3 Drugs	39-17-418 III		1			1
Simple Possession Sch 4 Drugs	39-17-418 IV					0
Simple Possession Sch 6 Drugs	39-17-418 VI	4	3			7
Violation of Drug Free School Zone	39-17-432	1				1
<b>TOTAL</b>						<b>35</b>
<b>CRIMES AGAINST PEOPLE</b>						
Adult Abuse / Neglect / Exploitation	71-6-117					0
Aggravated Assault	39-13-102	1	4			5
Aggravated Burglary	39-14-403	4				4
Aggravated Criminal Trespass	39-14-406					0
Aggravated Statutory Rape	39-13-506					0
Assault on Law Enforcement Officer	39-13-101					0
Burglary	39-14-402	1	5			6
Child Abuse and Neglect	39-15-401					0
Child Endangerment	55-10-414					0
Coercion of witness	39-16-507					0
Contributing to the Delinquency of a Minor	37-1-156	4				4
Criminal Impersonation	39-16-301					0
Criminal Simulation	39-14-115					0
Criminal Trespass	39-14-405		1			1
Domestic Assault	39-13-111	2	15		1	18
Forgery	39-14-114					0
Fraudulent use of debit / credit card	39-14-118	1				1
Harassment	39-17-308					0
Identity Theft	39-14-150					0
Interference with Emergency Calls	65-21-117					0
Kidnapping	39-13-303					0

# WHITE COUNTY JUDICIAL COMMISSIONER'S QUARTERLY REPORT

*M. Weedman*

OCTOBER 1ST - DECEMBER 31ST 2020

OFFENSES:	TCA	CITY	COUNTY	STATE	INDIVIDUAL	TOTAL
Possession of Burglary Tools	39-14-701		1			1
Possession of Stolen Property	39-14-103		2			2
Reckless Endangerment	39-13-103	1	3			4
Theft of Property	39-14-103	6	5		1	12
Theft of Property (shoplifting)	39-14-146					0
Theft of Services	39-14-104					0
Simple Assault	39-13-101					0
Vandalism	39-14-408		4			4
Violation of Bond Conditions	40-11-112	1				1
Violation of Order of Protection	36-3-612		4			4
Worthless Check	39-14-121				4	4
<b>TOTAL</b>						<b>71</b>

## DRIVING VIOLATIONS

Alt / Fals / Forg Auto Tag Title / Plates	55-5-116					0
Driving on Rev/Can/Sus	55-50-504	3	5	1		9
Driving under the influence of intox/drug	55-10-401	3	5	3		11
Failure to Report Veh Accident	55-10-106					0
Failure to Exercise Due Care	55-8-136		1			1
Financial Responsibility	55-12-139		2			2
Felony Evading in Motor Vehicle	39-16-603	1	3			4
Habitual Offender	55-10-616					0
Ignition Interlock Device	55-10-412					0
Leaving the Scene of an Accident	55-10-102		2			2
No Drivers License	55-50-301					0
Open Container Law	55-10-416	1				1
Possession of veh with alt #	55-5-111		1			1
Refusal to Submit to BAC test	55-10-406		1	2		3
Reckless Driving	55-10-205		1			1
Solicitation of a Minor	39-13-528		1			1
Underage Driving While Impaired	55-10-415					0
<b>TOTAL</b>						<b>36</b>

## JUVENILE/UNDERAGE CHARGES

Illegal Underage Consumption	1-3-113					0
Underage Possession of Alcohol	57-3-412					0
Juvenile Petition		2	5	5	4	16
<b>TOTAL</b>						<b>16</b>

## OOP / OGB /SEARCH WARRANT

# WHITE COUNTY JUDICIAL COMMISSIONER'S QUARTERLY REPORT

*M. Weedman*

OCTOBER 1ST - DECEMBER 31ST 2020

OFFENSES:	TCA	CITY	COUNTY	STATE	INDIVIDUAL	TOTAL
Bond Conditions		2	15			17
Order of Protection					15	15
Search Warrant Issue		6	4	3		13
<b>TOTAL</b>						<b>45</b>
<b>Offenses: Felony / Misdemeanor Warrant</b>						
Poss of Handgun While Under the Influence	39-17-1321					0
Possession of Prohibited Weapon	39-17-1302					0
Poss of a Weapon by Felon	39-17-1307		1			1
Reckless End with a Deadly Weapon	39-13-103					0
<b>TOTAL</b>						<b>1</b>
<b>OTHER CHARGES</b>						
Animals at Large	44-8-408					0
Disorderly Conduct	39-17-305	1	1			2
Evading Arrest	39-16-603	1	1			2
Failure to Appear	39-16-609		3			3
Failure to Send / School Related	49-6-3007				1	1
Falsifying Drug Test	39-17-437					0
Filing False Police Report	39-16-502	1				1
Fugitive from another state	40-9-103					0
Indecent Exposure	39-13-511		1			1
Misuse of 911	7-8-316		1			1
Possession of Burglary tools	39-14-701					0
Possession of Counterfeit Currency	40-13-215					0
Possession of Untaxed Alcohol	57-3-401					0
Public Intoxication	39-17-310	6	4			10
Resisting Official Detention	39-16-602		2			2
Tampering with / Fabricating Evidence	39-16-503	1	2			3
Violation of Sex Offender Registry	40-39-208	1				1
<b>TOTAL</b>						<b>27</b>
<b>TOTAL OF ALL ITEMS</b>		<b>71</b>	<b>120</b>	<b>14</b>	<b>26</b>	<b>231</b>

Note: The above warrants written by the Judicial Commissioners do not in any way reflect those written by the Circuit Court Clerk of White County. The Judicial Commissioners present this document to the citizens of White County and the White County Legislative Body

*Michael Weedman*

# WHITE COUNTY JUDICIAL COMMISSIONER'S QUARTERLY REPORT

*J. Horton*

OCTOBER 1ST - DECEMBER 31ST 2020

OFFENSES:	TCA	CITY	COUNTY	STATE	INDIVIDUAL	TOTAL
Bond Conditions					29	29
Order of Protection					13	13
Search Warrant Issue		10				10
<b>TOTAL</b>						<b>52</b>
<b>Crimes Involving a Weapon</b>						
Poss of Handgun While Under the Influence	39-17-1321					0
Possession of Prohibited Weapon	39-17-1302					0
Poss of a Weapon by Felon	39-17-1307					0
Reckless End with a Deadly Weapon	39-13-103					0
<b>TOTAL</b>						<b>0</b>
<b>OTHER CHARGES</b>						
Animals at Large	44-8-408					0
Disorderly Conduct	39-17-305					0
Evading Arrest	39-16-603		4			4
Failure to Appear	39-16-609					0
Failure to Send / School Related	49-6-3007					0
Falsifying Drug Test	39-17-437					0
Filing False Police Report	39-16-502		2			2
Fugitive from another state	40-9-103					0
Indecent Exposure	39-13-511					0
Misuse of 911	7-8-316					0
Possession of Burglary tools	39-14-701					0
Possession of Counterfeit Currency	40-13-215					0
Possession of Untaxed Alcohol	57-3-401					0
Public Intoxication	39-17-310					0
Resisting Official Detention	39-16-602					0
Tampering with / Fabricating Evidence	39-16-503		1			1
Violation of Sex Offender Registry	40-39-208					0
<b>TOTAL</b>						<b>7</b>
<b>TOTAL OF ALL ITEMS</b>		48	120	5	42	<b>215</b>

Note: The above warrants written by the Judicial Commissioners do not in any way reflect those written by the Circuit Court Clerk of White County. The Judicial Commissioners present this document to the citizens of White County and the White County Legislative Body

*JEANNE HORTON*

Date 01/12/2021

01/12/2021 4:13 PM

# WHITE COUNTY JUDICIAL COMMISSIONER'S QUARTERLY REPORT

J. Horton

OCTOBER 1ST - DECEMBER 31ST 2020

OFFENSES:

TCA

CITY

COUNTY

STATE

INDIVIDUAL

TOTAL

Introduction of contraband into penal Facility	39-16-201	1	1			2
Falsifying Drug Test	39-17-437					0
Felony Possession Sch 2 Drugs	39-17-417 II					0
Possession of Drug Paraphernalia	39-17-425	5	9			14
Possession Sch 1 - Hallucinogenics	39-17-406		1			1
Poss/Sell/Del/Mfg Sch 1	39-17-417					0
Poss/Sell/Del/Mfg Sch 2 (Meth)	39-17-417	1	8			9
Poss/Sell/Del/Mfg Sch 6	39-17-417		2			2
Possession without Prescription	55-10-105		3			3
Simple Possession Sch 1 Drugs	39-17-418 I					0
Simple Possession Sch 2 Drugs	39-17-418 II	2	1			3
Simple Possession Sch 3 Drugs	39-17-418 III	3	2			5
Simple Possession Sch 4 Drugs	39-17-418 IV	3	2			5
Simple Possession Sch 6 Drugs	39-17-418 VI		2			2
POSSESSION SCH 5	39-17-418	1				1
<b>TOTAL</b>						<b>47</b>

## CRIMES AGAINST PEOPLE

ASSAULT (SIMPLE)	71-6-117		1			1
Aggravated Assault	39-13-102	1	9			10
Aggravated Burglary	39-14-403		1			1
Aggravated Criminal Trespass	39-14-406					0
Aggravated Statutory Rape	39-13-506					0
Assault on Law Enforcement Officer	39-13-101		1			1
Burglary	39-14-402		3			3
Child Abuse and Neglect	39-15-401		3			3
Child Endangerment	55-10-414					0
Coercion of witness	39-16-507					0
Contributing to the Delinquency of a Minor	37-1-156					0
Criminal Impersonation	39-16-301					0
Criminal Simulation	39-14-115					0
Criminal Trespass	39-14-405		4			4
Domestic Assault	39-13-111	4	24			28
Forgery	39-14-114					0
Fraudulent use of debit / credit card	39-14-118					0
Harassment	39-17-308					0
Identity Theft	39-14-150					0
Interference with Emergency Calls	65-21-117	1				1
Kidnapping	39-13-303					0

# Monthly Agency Call Report

Agency	January	February	March	April	May	June	July	August	September	October	November	December	TOTALS
WCSO	1,914	1,916	1,597	1,305	1,498	1,728	1,883	1,908	2,019	1,762	1,653	1,762	20,945
SPD	617	680	547	545	601	568	572	554	521	565	534	594	6,898
EMS	476	472	567	359	443	455	471	498	480	526	482	574	5,803
RS	6	13	21	21	23	18	17	24	18	10	11	19	201
EMA	0	4	0	1	2	0	0	0	0	0	0	0	7
District 1	11	15	27	11	22	19	16	17	11	12	20	17	198
District 2	19	23	32	20	21	14	10	13	13	15	31	20	231
District 3	22	18	34	13	26	27	21	21	21	17	27	22	269
District 4	22	26	55	17	26	28	23	38	42	40	39	47	403
District 5	26	24	35	8	14	33	25	19	21	15	21	26	267
District 6	20	16	25	10	10	6	10	12	9	8	9	13	148
District 7	24	26	33	23	18	26	17	21	17	16	22	29	272
District 8	18	17	38	12	25	19	19	21	16	18	25	22	250
District 9	15	22	29	19	20	11	10	11	13	16	27	18	211
District 10	19	15	36	17	27	25	19	22	26	17	29	26	278
36,381													36,381



## WHITE COUNTY, TENNESSEE

### RESOLUTION 01-01-2021

#### To remove a portion of H & H Road from the White County Road List

WHEREAS, H & H Road is located at the west end of Hurd Road in Commission District 6 and is listed as 0.30 miles long; and

WHEREAS, Julie Henson, the property owner on is requesting closure to a portion of H & H Road; and

WHEREAS, the owner has met all criteria established by the White County Highway Department and have legally and properly petitioned the County Legislative Body to remove a portion of H & H Road from the White County Road List; and

WHEREAS, the White County Highway Superintendent has reviewed the petition and concurs with the request.

NOW THEREFOR BE IT RESOLVED, by the White County Legislative Body, meeting in a regularly scheduled meeting, that a portion of H & H Road, located in the 6<sup>th</sup> Commissioner District, be removed from the White County Road list. The western end of shall be shortened by 0.188 miles making the official length of H & H Road 0.112. The public safety dependent upon it.


Motion made by Cain Rogers and seconded by Dakota White that the above resolution be adopted.

On roll call, the vote was recorded as follows:


AYES 12

NAYS \_\_\_\_\_

The above resolution was passed on the 25 day of January, 2021


  
Stanley Neal, Chairman,  
County Legislative Body

ATTEST:

  
Sasha Wilson, County Clerk



Approved the 25 day of January, 2021

  
Denny Wayne Robinson, County Executive

White County, TENNESSEE  
**PETITION FOR ROAD CLOSURE**

1. Name and address of petitioner(s): Julie Henson  
395 Thaxton Road  
McMinnville, TN 37110

2. Name of road to be affected: H & H Road

3. Length of closure (nearest tenth of mile) 800 feet

4. Width of right-of-way, nearest foot 18 feet

5. Width of roadbed, nearest foot 12 feet

6. Names and address of property owners whose property is accessible via the portion of the road to be closed:

Name: Julie Henson

Address: 395 Thaxton Road, McMinnville, TN 37110

Name: \_\_\_\_\_

Address: \_\_\_\_\_

Name: \_\_\_\_\_

Address: \_\_\_\_\_

Name: \_\_\_\_\_

Address: \_\_\_\_\_

Name: \_\_\_\_\_

Address: \_\_\_\_\_

Description of beginning and ending points (Refer to names of existing public road or attach legal description with survey):

H+H Road is a dead end road running off of Hund Road. There are no existing residences on H+H Road. illegal activity is occurring at this dead end which is why I petition for this closure.

7. Recommendation of Regional Planning Commission/County Legislative Body:

8. Recommendation of the Road Superintendent:

She owns all property around the road  
I don't see any problem

C. Jay Parker

9. Recommendation of the County Attorney:

We, the following property owners request the above-described road closure:

Julie Henson  
Signature

\_\_\_\_\_  
Signature

Julie Henson  
Print Name

\_\_\_\_\_  
Print Name

395 Thaxton Road, McMinnville  
Address TN 37110

\_\_\_\_\_  
Address

931-409-6053  
Telephone #

\_\_\_\_\_  
Telephone #

\_\_\_\_\_  
Signature

\_\_\_\_\_  
Signature

\_\_\_\_\_  
Print Name

\_\_\_\_\_  
Print Name

\_\_\_\_\_  
Address

\_\_\_\_\_  
Address

\_\_\_\_\_  
Telephone #

\_\_\_\_\_  
Telephone #

\_\_\_\_\_  
Signature

\_\_\_\_\_  
Signature

\_\_\_\_\_  
Print Name

\_\_\_\_\_  
Print Name



## WHITE COUNTY, TENNESSEE

### RESOLUTION NO. 02-01-2021

#### Resolution to Approve White County Road List

**WHEREAS**, Tennessee Code Annotated, Section 54-10-103 requires that the County have a road List and Road Map for the Highway Superintendent to have guidelines to go by:

**NOW THEREFORE, BE IT RESOLVED** by the White County Legislative Body meeting in Regular Session on this 25<sup>th</sup> day of January, 2021 at Sparta, Tennessee, that:

The following attached list of County Roads is accepted as the official Public Road List and Road Map.

Motion made by Lakota White and seconded by Cain Rogers that the above resolution be adopted.

On roll call, the vote was recorded as follows:

AYES 12


NAYS       

The above resolution was passed on the 25 day of January, 2021.

Stanley Neal, Chairman  
County Legislative Body

ATTEST:

Sasha Wilson, County Clerk



Approved the 25 day of January, 2021

Denny Wayne Robinson, County Executive

Motion was made by Commissioner Dakota White and seconded by Commissioner Cain Rogers to approve Resolution 02-01-2021, To Approve White County Road List. Upon the roll being called the following voted.

YES

NO

ABSENT

Dillard Quick  
Roger Mason  
Stanley Neal  
Andy Haston  
Dale Bennett  
Lanny Selby  
Cain Rogers  
Lonnie Crouch  
Lee Broyles  
Dakota White  
Robert McCormick  
T.K Austin

Terry Alley  
Bobby McCulley

January, 2021 Road Inventory & Assessment WHITE COUNTY, TENNESSEE

NAME OF ROAD	INDEX	ROW	CLASS	E-1	RS-2	HOTMIX	WID	LGT.	IMPROVE	ADDED	TRIMS
A. J. Hutson Rd	G-4	20	4		0.60		12	0.60			A056
A. W. Randolph Rd	I-1	18	4		0.15		10	0.15			A484
Acorn Hill Drive	G-14	50	1			0.25	18	0.25		6/1/2005	
Adams Street	J-11	46	2			0.29	16	0.29			A508
Airport Rd	I-3	70	1			0.62	20	0.62	7/7/1997		A020
Alex Slatten Tr.	D-15	26	4	0.51			10	0.94			A460
Alex Slatten Tr.	D-15	26	4	0.43			14				A460
Alexander Rd	J-3	36	1			0.30	16	0.30			A131
Allen Price Rd	I-20	14	4			0.20	8	0.20	6/29/2004		A751
Almyra Rd	H-5	40	2			2.46	18	2.46	7/8/1999		A049
Alton Adcock Rd	M-24	16	4		0.38		8	0.38	4/22/2003		A295
Alverson Rd	J-13	20	1			0.35	16	0.35			A472
Amon Rd	H-2	20	4		0.43		12	0.43			A039
Aqua Way	J-19	40	3			0.13	18	0.31			A385
Aqua Way	J-19	40	3		0.07		12				A385
Aqua Way	J-19	40	3			0.11	16				A385
Arc Lane	S-13	32	4		0.22		16	0.22	9/27/2005		A211
Ariel Lane	D-13	20	4		1.13		8	1.13	9/28/2005		A455
Arlington Rd	J-4	36	1			0.29	16	0.29			A126
Armstrong Rd	I-24	40	1			0.26	17	0.31	7/17/1998		A309
Armstrong Rd	I-24	40	1			0.05	24				A309
Arnold's Lane	J-7	30	1		0.01		16	0.01			A245
Arrowhead Drive	R-11	40	2			0.67	16	0.67	11/16/2016		A215
Arville Greene Rd	I-10	16	4			0.24	10	0.24	3/17/2009		A107
Ash Bury Drive	T-13	40	3			0.66	18	0.66	8/28/2002		A209
Austin Rd	F-7	28	3			0.85	16	0.85	4/15/2008		A067

Blackberry Lane	J-15	50	1				0.20	22	0.20			1/9/2009	
Blackburn Mountain Rd	O-22	34	1				1.11	17	4.56	8/23/2016			A279
Blackburn Mountain Rd	O-22	34	1			1.22		16		8/19/2011			A279
Blackburn Mountain Rd	O-22	34	1			0.77		14		8/19/2011			A279
Blackburn Mountain Rd	O-22	34	1			0.10		16					A280
Blackburn Mountain Rd	O-22	34	1			1.36		15					A280
Blue Rd	K-24	16	4			0.21		12	0.21	4/29/2004			A314
Blue Springs Rd	N-13	40	1				3.30	20	4.97	10/7/2010			2206
Blue Springs Rd	N-13	40	1				1.12	16					2206
Blue Springs Rd	N-13	40	1				0.55	18		10/7/2010			2206
Bluff Line Drive	Q-14	36	3				0.14	14	0.14	5/19/2005			A257
Board Valley Rd	P-7	32	2				1.76	18	3.89	9/28/1999			2220
Board Valley Rd	P-7	50	2				1.44	17		8/6/2019			2220
Board Valley Rd	P-7	50	2				0.69	16		8/7/2019			2220
Bob Davis Road	O-13	18				0.12		10	0.12		#####		A002
Bob's Lane	M-7	22	4			0.07		12	0.14				A007
Bob's Lane	M-7	22	4			0.07		10					A007
Bobby Gribble Rd	G-26	20	4			0.07		12	0.07				A746
Bobwhite Drive	J-6	50	1				0.088	18	0.088		1/7/2007		
Boyd Creek Rd	G-8	30	1				2.56	16	2.56	3/7/2009			A069
Bradford Drive	F-12	50	2				0.12	18	0.12	1/1/2000			A732
Bray Rd	I-6	22	4			0.29		12	0.29				A122
Breeding Farm Rd	K-4	20	4				0.29	12	0.29	8/1/2017	6/12/2003		A129
Breeding Farm Rd	K-4	20	4				1.27	12	1.27	8/2/2017	6/12/2003		A128
Brewington Rd	M-11	16	4			0.53		10	0.53	9/5/2000			A185
Brick Lane	G-12	36	1				0.12	16	0.12				A096
Briggs Street	K-17	40	3			0.20		14	0.20				A364
Bright Rd	E-26	16	3				0.22	14	0.22	9/24/2002			A414

Camp Drive	K-16	40	1				0.48	18	0.48			A486
Campbell Rd	J-18	14	4		0.54			10	0.54	8/31/2004		A383
Can-Town Rd	Q-9	14	4		0.68			10	0.68	4/22/2008		A180
Cane Hollow Rd	D-6	20	3		0.68			14	0.68			A063
Caney Fork Rd	H-26	20	4		0.33		0.60	14	1.09	10/14/2004		A316
Caney Fork Rd	H-26	20	4				0.16	10		3/23/2005		A316
Caney Lane	F-26	12	3	0.15				18	0.15			A676
Caney View Circle	F-26	20	4				0.23	10	0.23	3/23/2006		A457
Cantrell Rd	D-10	30	2				1.30	14	1.30	6/2/2016		A076
Cape Lane	R-15	16	3	0.07				10	0.07			A720
Carrick Rd	I-15	30	4		0.22			16	1.01			A678
Carrick Rd	I-15	30	4	0.29				12		10/17/2016		A678
Carter Lane	G-8	18	4		0.20			10	0.20			A087
Cashdollar Cove Rd	H-15	30	4				1.07	14	1.20	8/9/2017		A437
Cashdollar Cove Rd	H-15	30	4				0.13	10		8/9/2017		A437
Cashdollar Rd	G-16	30	4				0.67	12	0.67	8/25/2016		A436
Cassville Lane	E-12	20	4		0.24			10	0.24			A091
Catron Rd	N-19	18	4		0.43			10	0.43	9/13/2005		A274
Cedar Creek Rd	C-16	18	1		0.59			12	0.59	9/18/2007		A153
Cedar Creek Rd	C-16	40	1		3.78			18	3.78	9/5/2000		A152
Cedar Grove Rd	G-25	40	1				0.58	18	0.58			2184
Cedar Grove Rd	G-25	40	1				0.07	16	0.07			A729
Center Street	J-17	40	2		0.12			16	0.12			A695
Central Circle	K-16	40	2				0.16	16	0.16			A490
Charles Golden Rd	K-11	40	1		1.29			18	1.29			A476
Charles Hennessee Rd	L-11	25	1				1.40	18	1.40	5/10/2005		A182
Charleston Rd	J-4	36	1				0.05	21	0.48			A123
Charleston Rd	J-4	36	1				0.43	16				A123

Conatser Rd	F-25	18	4		0.24		10	0.24	4/1/2003		A283
Conrad Templeton Rd	G-22	20	4		1.00		12	1.59	10/14/2002		A398
Conrad Templeton Rd	G-22	20	4		0.59		10				A398
Cooley Ridge Rd	O-13	24	4			0.44	10	0.70	8/3/2017		A195
Cooley Ridge Rd	O-13	24	4			0.26	10		8/3/2017		A195
Copeland Rd	N-9	40	2			1.94	16	1.94	5/14/2004		2210
Copperwood Court	I-8	50	1			.0692	18	.0692		1/7/2007	
Corinth Rd	G-12	40	3			0.60	16	0.71			A095
Corinth Rd	G-12	40	3			0.11	14		12/5/2007		A095
Corolla Rd	Q-14	40	1			1.37	18	1.37	2011		A247
Cotton Rd	K-23	25	4		0.48		12		4/29/2004		A300
Cotton Rd	K-23	25	4		0.54		12	1.02			A300
Country Club Rd	M-16	50	1				20	3.09	114/19/01		2200
Country View Drive	M-16	50	1			2.76	20	0.10		5/20/2002	
Countryside Drive	M-12	50	1			0.10	20	0.10		#####	
County House Rd	K-20	40	1			2.60	18	2.60	706/98		1140
Cove Rd	R-8	25	4		1.30		16	1.80	9/17/2002		A178
Cove Rd	R-8	25	4		0.50		10				A178
Crain Rd	C-24	18	4		0.27		10	0.27	4/1/2003		A413
Crawford Circle	K-18	40	2			0.64	16	0.64			A372
Creed Wright Rd	D-21	30	4			1.42	15	1.42	6/2/2016		A426
Cricket Drive	G-26	30	2			0.18	22	0.18			2184
Cross Street	S-12	40	3		0.12		14	0.12			A207
Crossvine Rd	K-18	30	1			0.80	16	0.80	7/23/2009		
Crouch Rd	N-8	18	4			0.06	19	0.39	5/18/2000		A165
Crouch Rd	N-8	18	4			0.06	12				A165
Crouch Rd	N-8	18	4			0.27	10				A165
Cummings Chapel Rd	L-19	34	1		1.03		16	1.03			A289

Dodson Rd	O-20	25	3				0.65	16	0.65	7/1/2008		A278
Dola Rd	L-24	20	4			0.35		10		10/20/1998		A298
Dola Rd	L-24	20	4			0.57		12	0.92			A298
Donald Moore Lane	G-21	16	4				0.15	10	0.15	3/9/2009		A649
Doran Rd	N-12	40	1				2.31	18	2.31	9/21/2000		2208
Doran Rd	N-12	40	1				0.74	18	0.74	9/21/2000		A200
Doug Luna Rd	E-15	28	4				0.74	16	0.74	8/3/2009		A709
Douglas Drive	K-20	40	1				0.34	18	0.34			A378
Drake Rd	F-12	16	4			0.20		10	0.20			A037
Duck Pond Rd	J-10	40	1				0.11	24	3.71			2212
Duck Pond Rd	J-10	40	1				3.60	20				2212
Dunn Rd	E-6	24	4				0.38	16	0.38	3/29/2010		A062
Dyer Cove Rd	L-2	16	4			0.29		10	0.29			A013
E Bethlehem Rd	K-21	40	2				1.64	16	1.64			2196
E Ravenscroft Rd	U-11	40	2				1.51	19	1.51			2204
E. Cole Rd	I-26	50	1				0.14	22	1.47	7/17/1998		A311
E. Cole Rd	I-26	50	1				0.79	19				A311
E. Cole Rd	I-26	50	1			0.54		20				A311
Earl Price Rd	J-10	16	4				0.29	10	0.29	3/18/2009		A108
Earls Lane	K-25	50	2				0.20	17	0.20			A714
Eastland Cemetery Rd	X-18	30	4				0.62	14	0.82	6/24/2008		A818
Eastland Cemetery Rd	X-18	30	4				0.20	12		6/24/2008		A818
Eastland Rd	T-15	50	1				11.23	20	11.23	6/29/2000		2202
Eaton Rd	I-20	34	1				1.52	16	1.52			A387
Ed Phifer Rd	I-26	20	4			0.41		12	0.41			A318
El Elyon Rd	N-7	18	4				0.43	10	0.43	10/9/2007		A005
Eldridge Cemetery Rd	E-7	20	4				0.20	10	0.25	3/29/2010		A064
Eldridge Cemetery Rd	E-7	20	4				0.05	10				A064

Franklin Avenue	K-11	46	2				1.60	16	1.60				A504
Franks Ferry Rd	G-19	40	1				8.14	20	8.14	6/19/2003			1140
Franks Ferry Rd	G-19	40	1				1.41	16	2.12	4/11/2006			A412
Franks Ferry Rd	G-19	40	1				0.02	14		5/17/2010			A412
Franks Ferry Rd	G-19	40	1				0.69	18		5/18/2010			A417
Fred Hill Rd	K-15	40	2				0.51	16	0.51				1151
Freemont Rd	I-24	50	1				0.24	20	0.24				2186
Garrett Rd	I-24	30	1				1.02	20	1.38	8/2/1999			A727
Garrett Rd	I-24	30	1				0.10	14		3/17/2009			A727
Garrett Rd	I-24	30	1				0.26	16		3/17/2009			A727
Geers Lake Rd	R-12	16	4			0.66		10	0.66	7/17/2001			A202
Gena Circle	Q-17	40	4			0.23		10	0.23				A715
General Jones Rd	F-14	28	2				1.37	16	1.37	7/31/2009			A090
Genes Rd	M-6	16	4				0.13	10	0.13	8/3/2017			A739
Geneva Shockley Rd	J-7	20	3				0.13	10	0.13	7/10/2001			A647
George Cox Rd	N-6	14	4				0.26	8	0.26	8/3/2017			A008
Glade Creek Rd	U-10	32	3			0.71		18	0.71	7/28/2003			A420
Gladstone Acres Rd	Q-16	40	2				0.60	16	0.60	8/24/2019			A243
Glenn Rd	F-19	20	4				1.12	17	1.12	8/4/2017			A427
Goddard Rd	J-24	20	4			0.16		10	0.16				A308
Goff Rd	Q-15	20	3				0.28	14	0.28				A228
Golden Cove Lane	K-12	50	1				0.10	20	0.10		#####		
Golden Herren Rd	J-19	34	1				1.25	16	1.25	6/20/2006			A379
Golden Mountain Rd	L-10	40	1				6.48	18	6.48	10/3/2000			A145
Goodson Rd	F-6	18	4			0.19		10	0.19				A059
Goodwin Cemetery Rd	J-3	26	4				0.26	22	0.26				A018
Grace Drive	G-7	40	1				0.28	19	0.28				A734
Graham Rd	E-23	14	4	0.52				10	0.52				A321

Heady Rd	K-4	36	1				1.35	16	1.35	9/10/2011		2218
Hearthstone Drive	G-7	50	2				0.20	18	0.20			A733
Heather Drive	I-19	40	2				0.10	16	0.77			A384
Heather Drive	I-19	40	2				0.67	18				A384
Heavens Way	T-13	20	3		0.14			14	0.14			A231
Helton Rd	G-21	14	4	0.80				8	0.80			A396
Hensley Chapel Rd	H-18	30	2		2.56			16	3.39			A430
Hensley Chapel Rd	H-18	30	2				0.83	17				A430
Hickory Lane	C-11	50	1				.8360	18	.8360		6/1/2005	
Hickory Nut Mountain Rd	E-24	26	4		0.47			14	2.94	8/27/2001		A410
Hickory Nut Mountain Rd	E-24	26	4		1.27			12				A410
Hickory Nut Mountain Rd	E-24	26	4		0.06			10				A410
Hickory Nut Mountain Rd	E-24	26	4	1.14				10				A410
Hickory Valley Rd	N-22	40	1				1.04	20	1.04	11/4/2002		1020
Hickory Valley Rd	N-22	40	1				6.87	20	6.89	7/29/2003		1159
Hicks Rd	L-18	18	4		0.60			10	0.60	8/31/2004		A355
Hideaway Rd	F-26	10	3		0.07			10	0.07			A749
Hodges Bridge Rd	J-23	50	1				2.41	20	2.41			2188
Holder Rd	H-27	20	3		0.37			12	0.37			A323
Holder Station Rd	H-25	24	3		0.24			12	0.95			A404
Holder Station Rd	H-25	24	3		0.71			14				A404
Holiday Lane	R-15	18	4		0.17			10	0.17			A719
Holman Rd	P-15	19	4				0.60	10	0.60	8/6/2020		A249
Honeysuckle Lane	J-15	50	1				1.18	20	1.18		1/8/2008	
Hooten Rd	K-10	16	4		0.31			10	0.31			A158
Hope Drive	I-2	50	1		0.20			18			6/1/2005	
Horace Brown Rd	F-25	20	4		0.98			12	0.98	8/31/1999		A407
Horseshoe Drive	J-4	30	2				0.65	16	0.65			A127

James Lambert Rd	O-13	30	1				0.68	16	0.68	7/17/1999		A194
Janice Drive	J-8	40	3				0.10	20	0.10	8/6/1997		A115
Janice Drive	J-8	40	3				0.33	20	0.33			A116
Jared Rd	G-15	30	1			0.75		17	2.05			A437
Jared Rd	G-15	30	1			0.46		14				A437
Jared Rd	G-15	30	1			0.84		14				A438
Jarvis Rd	G-19	20	2				0.73	16		6/28/2004		A428
Jarvis Rd	G-19	20	2				0.46	18	1.19			A428
Jasper Street	P-14	40	3				0.12	18	0.12	8/18/1997		A260
Jay Hutchings Rd	B-12	20	3				0.37	16	0.37			A451
Jefferson Avenue	K-11	46	2				0.63	14	0.63			A506
Jenkins Rd	E-11	18	4			0.04		8	0.04			A036
Jenkins Rd	E-11	18	4			0.37		14	0.37			A036
Jericho Rd	H-23	30	1				0.95	16	1.98			A395
Jericho Rd	H-23	30	1				1.03	17				A395
Jernigan Rd	G-20	20	4				0.54	10	0.54	6/3/2005		A397
Jerry Parker Rd	I-14	32	1				1.24	16	1.24	2013		A466
Jim Fancher Rd	H-11	32	1				1.30	16	1.30	7/2/1998		A101
Jim Hennessee Rd	L-10	50	1				1.57	18	1.57	9/29/2001		A157
John Henry Demps Rd	K-20	40	1				1.13	18	1.13	5/30/2003		A374
John Kirby Loop	D-12	30	2				0.70	18	0.70	8/17/2011		A077
John McCoin Rd	F-10	40	1				2.07	18	2.07			A083
Johnnie McBride Rd	U-19	18	4				0.29	10	0.29	6/24/2008		A225
Johnson Street	N-16	40	3				0.23	14	0.23			A586
Jolley Rd	K-21	36	1				0.90	18	0.90	8/14/2001		A350
Joppa Rd	D-24	28	4				1.35	16		9/30/2002		A412
Joppa Rd	D-24	28	4			1.33		12	2.68	9/13/2005		A412
Jordan Rd	T-11	50	2				0.85	17	0.85	12/4/2007		A668

Levon Sparkman Rd	K-22	25	3				0.07	20	1.74	7/30/2009		A328
Levon Sparkman Rd	K-22	25	3				0.04	18		7/30/2009		A328
Levon Sparkman Rd	K-22	25	3				0.59	16		7/30/2009		A348
Levon Sparkman Rd	K-22	25	3				0.52	14		7/30/2009		A348
Levon Sparkman Rd	K-22	25	3				0.52	14		7/30/2009		A349
Lewis Barlow Circle	G-26	20				0.12		16	0.20	9/19/2007		
Lewis Barlow Circle	G-26	12				0.08		12		9/19/2007		
Liberty Rd	E-10	36	1				2.74	20	2.74			A082
Lilac Lane	H-2	20	4			0.22		10	0.22			A040
Lincoln Street	J-11	46	4			0.22		16	0.22			A507
Linda Avenue	K-16	40	1				0.18	18	0.18			A491
Linkwood Rd	J-4	36	1			0.08		14	0.08			A132
Linville Rd	I-6	24	4			0.46		10	0.38	7/31/2001		A121
Lizard Lane	H-13	20	4	0.80				10	1.08			A100
Lizard Lane	H-13	20	4			0.22		12				A100
Lockwood Myers Road	W-19	16	4	0.39				10	0.39			A817
Long Hollow Rd	Q-4	25	4				0.70	14	1.21	7/3/2019		A445
Long Hollow Rd	Q-4	25	4	0.51				10				A445
Lonnie Carr Rd	I-13	18	3				0.70	14	0.70	8/29/2019		A471
Lonnie Hawkins Rd	L-9	24	4			0.51		10	0.51			A148
Lost Creek Rd	Q-19	30	2				1.53	19		6/22/1999		2190
Lost Creek Rd	Q-19	30	2				0.49	18	6.77	8/18/2004		2190
Lost Creek Rd	Q-19	30	2				0.73	16		8/18/2004		A285
Lost Creek Rd	Q-19	30	2				0.24	12		8/18/2004		A285
Lost Creek Rd	Q-19	30	2				0.15	10		8/18/2004		A285
Lost Creek Rd	Q-19	30	2				0.11	8		8/18/2004		A285
Lost Creek Rd	Q-19	30	2				3.52	20				2190
Lovejoy Rd	S-14	30	2				1.29	17	1.50			A242

Mesa Trail	R-14	40	3		0.15			10				A258
Messenger Rd	L-20	50	2			0.32		22	0.72			A353
Messenger Rd	L-20	50	2		0.07			20				A353
Messenger Rd	L-20	50	2		0.33			18				A353
Middle Drive	J-17	40	3			0.33		14	0.33	8/14/1998		A695
Milk Plant Rd	I-7	30	2			1.22		16	1.84	8/12/2016		A111
Milk Plant Rd	I-7	30	2			0.62		16		7/3/2001		A111
Milligan Rd	O-11	25	2			0.40		16	0.69	8/28/2012		A198
Milligan Rd	O-11	25	2			0.38		15				A198
Milo Rd	I-16	22	4		0.20			10	0.20			A433
Mint Hill Rd	I-8	40	3			0.09		13	0.09			A033
Mitchell Cemetery Rd	Q-22	14	4		0.70			10	0.70	4/18/2005		A276
Montgomery Rd	N-8	24	4		0.89			16	0.89			A164
Moonlight Trail	R-11	40	1			0.70		19	1.26			A203
Moonlight Trail	R-11	40	1			0.56		17				A203
Moore Cove Rd	H-20	18	4		0.76			10	0.76			A400
Morris Dumps Rd	H-20	40	1		0.63			16	0.63	10/27/1998		A485
Mosley Springs Rd	K-23	18	4		0.16			10	0.16	7/30/2001		A673
Mt Carmel Church Rd	I-3	50	2			2.40		18	2.40	8/24/2016		A030
Mt Gilead Rd	J-18	40	1			0.97		20	0.97	6/8/2005		A380
Mt Herman Rd	K-2	32	3		0.91			17	0.91			A136
Mullican Rd	J-6	40	1			0.17		22	1.00			A119
Mullican Rd	J-6	40	1			0.83		17				A119
Murdock Rd	Q-5	22	4			0.45		12	0.68	7/3/2019		A171
Murdock Rd	Q-5	22	4			0.23		10		7/3/2019		A171
Myers Rd	D-9	20	4			0.29		12	0.29	9/24/2008		A072
N Center Point Acres Rd	E-17	28	3		0.53			16	0.53	10/20/1998		A698
N Cookeville Lane	J-2	44	2			0.33		22	0.38			A017

Old Creek Drive	C-14	16	4			0.26		10	0.26	4/22/2008		A459
Old Highway Rd	T-13	22	4					14	0.73	7/1/2004		A230
Old Highway Rd	T-13	22	4					12	0.18	7/1/2004		A230
Old Hwy 70	O-15	50	1			0.06		20	0.53			A250
Old Hwy 70	O-15	50	1					22	0.47			A250
Old Jericho Cemetery Rd	G-22	20	4			1.26		10	1.26	3/29/2006		A396
Old New Hope Rd	E-13	25	2					14	0.40	3/23/2006		A465
Old Railroad Grade Rd	U-15	30	3					16	1.88	9/8/2018		A238
Old Railroad Grade Rd	U-15	30	2	3.86				14				A238
Old Railroad Grade Rd	U-15	30	2	0.36				12				A238
Old Railroad Grade Rd	U-15	30	2			0.28		14				A238
Old Smithville Hwy N.	H-12	40	1					18	5.51	12/4/2007		A094
Old Smithville Hwy S.	F-13	40	1					18	2.85	7/3/1997		A077
Old Stage Coach Rd	J-23	30	2					22	0.07	9/9/1998		A307
Old Stage Coach Rd	J-23	30	2					20	0.92			A307
Old Union Rd	M-24	30	1					19	2.95	8/17/2001		A292
Old Zion Lane	G-11	20	4	0.10				10	0.10			A660
Omaha Gap	T-9	20	1			0.36		19	0.96			A419
Omaha Gap	T-9	20	1			0.60		16				A419
Onward Rd	H-25	40	1					20	0.47			A319
Onward Rd	H-25	40	1			0.37		16				A319
Otis Hutchings Rd	F-17	20	3			0.30		14	0.30	5/20/1999		A699
Otis Hutchings Rd	F-17	20	3			0.29		14	0.29			A699
Overlook Drive	N-23	50	2					18	0.63	6/13/2006		A671
P J Lane	N-15	10	4			0.15		10	0.15	8/11/2003		
Pack Rd	T-10	16	4					12	0.12	7/29/2003		A222
Panther Drive	L-17	50	1					20	0.40			A756
Papermill Rd	I-24	40	4					17	0.14			A743


Pleasant Hill Rd	L-19	40	1				0.49	21		8/19/2011		A356
Plum Creek Rd	P-7	30	1				2.96	18	2.96	6/5/2003		A162
Pollard Cemetery Rd	D-17	20	4	0.32				10	0.32			A442
Pollard Rd	D-17	36	1				4.27	20	4.27	8/4/1999		2192
Poplar Hill Rd	J-11	40	4			1.13		18	1.13			A468
Post Oak Bridge Rd	K-3	32	3				0.96	17	0.96	8/18/2017		A136
Poston Rd	L-4	18	4			0.14		10	0.14	9/15/2005		A142
Power House Rd	D-26	30	4			0.74		14	2.18			A415
Power House Rd	D-26	30	4			1.13		14		5/7/2007		A415
Power House Rd	D-26	30	4				0.31	23		9/23/2019		A415
Prater Rd	F-25	16	4				0.47	8	0.47	9/12/2018		A284
Preston Heights Cem Rd	G-25	20	4			0.14		10	0.30			A324
Preston Heights Cem Rd	G-25	20	4				0.16	14				A324
Prices Switch Rd	N-14	20	4				0.27	8	0.27	10/1/1996		A190
Primrose Lane	J-15	50	1				0.21	20	0.21		1/8/2008	
Prosperity Drive	I-7	50	1				0.10	19	0.13		#####	A663
Purvin Lollar Rd	I-9	30	1				0.61	16		6/8/2006		A104
Purvin Lollar Rd	I-9	30	2				0.36	12				A104
Purvin Lollar Rd	I-9	30	4				0.96	14	1.93			A104
Quarter Lane	H-4	20	4			0.27		14	0.27	5/18/2000		A023
Quebeck Rd	F-22	40	1				3.29	18	3.29	7/15/1999		2184
Racing Lane	E-13	24	4			0.25		14	0.25			A448
Ragland Rd	M-7	14	4			0.16		10	0.16			A006
Rance Rd	H-24	20	4			0.19		12	0.30			A403
Rance Rd	H-24	20	4			0.11		10				A403
Randolph Mill Rd	I-1	22	4			0.74		14	1.02	4/29/2004		A029
Randolph Mill Rd	I-1	22	4			0.21		16				A029
Randolph Mill Rd	I-1	22	4			0.07		12				A029

Roberts Cemetery Rd	E-21	30	4		0.52			10	1.22	3/30/2006		A711
Roberts Cemetery Rd	E-21	30	4		0.15			16				A711
Roberts Cemetery Rd	E-21	30	4		0.03			10				A711
Roberts Matthews Hwy	J-5	100	1			6.88		20	6.88	4/18/2008		A966
Robinson Chapel Rd	K-3	30	2			1.72		16	1.72	8/5/2020		A137
Rock Cut Rd	H-13	20	4		0.39			10	0.39	10/15/1997		A100
Roller Coaster Rd	K-22	20	4		0.27			12	0.27	7/25/2001		A329
Rollins Rd	Q-14	26	4			0.10		10	0.10	5/19/2005		A268
Rosa Cox Rd	Q-7	24	4			0.39		10	0.97	8/1/2013		A169
Rosa Cox Rd	Q-7	24	4		0.27	0.31		10		8/1/2013		A169
Rowland Rd	G-25	28	3			0.08		13	0.18			A729
Rowland Rd	G-25	28	3			0.10		18				A729
Roy Hudgens Rd	H-10	20	4		1.42			12	1.42			A103
Roy Null Rd	M-12	32	1			0.58		18	0.58			A183
Rustling Oaks Drive	I-7	50	1			.2265		18	.2265		1/7/2007	
S Center Point Acres Rd	E-18	26	4		0.60			14	0.60	10/20/1998		A697
S Cookeville Lane	J-3	30	2		1.03			17	1.11			A010
S Cookeville Lane	J-3	30	2	0.08				14				A010
S Turner Street	K-16	40	2		0.31			16	0.31	8/15/1999		A489
S. Bunker Hill Rd.	H-2	32	1			1.12		18	1.12	9/8/1999		A481
S. Greenwood Rd	K-22	32	1			0.05		20	0.48			A328
S. Greenwood Rd	K-22	32	1			0.43		17				A328
S.Bunker Hill Rd.	H-2	40	1			3.34		18	3.34			2216
Saddle Drive	I-7	50	1			0.09		18	0.12		6/1/2005	
Salem Rd	J-4	36	1			0.39		16	0.39			A123
Sam Golden Rd	G-8	20	4		0.34			10	0.34			A087
Sam Howard Lane	I-2	24	4	0.21				10	0.21			A021
Sanders Mill Rd	D-20	20	4		0.28			10	0.28			A424

Spears Rd	F-4	32	4				1.16	14	1.16	3/21/2006		A530
Spring Haven Lane	S-12	50	4			0.29		14	0.47	7/16/2001		A742
Spring Hill Rd	E-20	40	2				0.14	16	0.71	10/14/2004		A421
Spring Hill Rd	E-20	40	2				0.23	18		8/2/2013		A421
Spring Hill Rd	E-20	40	2				0.34	14		8/2/2013		A421
Spruce Lane	J-7	50	2				0.05	20	0.05		1/1/2000	A115
Spur Rd	Q-14	16	4			0.29		12	0.29			A263
Stallion Rd	J-3	36	1				0.14	16	0.38	4/17/2007		A124
Stallion Rd	J-3	36	1				0.24	16				A127
Stealaway Lane	L-3	14	4	0.21				8	0.21			A012
Steele Rd	D-11	16	4			0.32		12	0.32			A035
Sterling Hitchcock Rd	J-3	18	3			0.21		12	0.21			A128
Stewart Rd	L-7	24	4				2.08	10	2.08	9/10/2013		A147
Stone Hollow Rd	M-4	16	4			0.37		10	0.37			A140
Stone Rd	L-22	25	2			0.12		14	0.96			A349
Stone Rd	L-22	25	2			0.84		12				A349
Sugar Camp Rd	M-14	30	4			0.70	0.24	12	0.94	6/6/2016		A187
Sullivan Knowles Rd	J-16	40	2				4.20	16	4.20			1161
Summitt Drive	H-8	40	3				0.17	16	0.17	5/9/2002		A089
Sunset Drive	K-16	40	1				0.55	18	0.55			A488
Sunvalley Rd	H-7	50	2				0.20	18	0.20			A027
Sunvalley Rd	H-7	50	2				0.14	18	0.14			A028
Swamp Rd	I-9	20	2				0.45	14	1.21	8/21/2019		A106
Swamp Rd	I-9	20	3				0.40	13		8/22/2019		A106
Swamp Rd	I-9	20	3				0.36	15		8/22/2019		A106
Swift Rd	N-16	20	4				0.12	12	1.66	11/15/2001		A254
Swift Rd	N-16	20	4				0.26	16				A254
Swift Rd	N-16	20	4			1.28		10		4/15/2009		A254

Van Elrod Rd	K-5	40	1				0.88	18	0.88	11/15/2010		A119
Vandy Circle	P-14	40	3				0.08	18	0.66			A260
Vandy Circle	P-14	40	3				0.58	14				A260
Vaughn Lane	F-26	20	4		0.38			10	0.38			A456
Verlie Lane	F-6	20	4		0.18			8	0.18	4/29/2004		A022
Verlon Kirby Rd	Q-14	20	4		0.13			10	0.13			A669
Verna Qualls Rd	N-15	30	3				1.74	14	1.74	7/16/1999		A189
Victoria Lane	I-5	50	1				0.60	22	0.60		1/9/2009	
Viola Drive	T-12	50	2				1.19	18	1.19	6/3/2011		A667
W Bethlehem Rd	J-21	40	2				1.12	16	1.12			2196
W D White Rd	F-16	30	2		1.34			16	1.34			A464
W Ravenscroft Rd	T-11	40	2				2.03	20	2.03	6/25/2008		2204
W. Cole Rd	I-25	50	1				0.36	24	0.36	7/17/1998		A728
Walker Cove Rd	K-12	25	4				1.70	12	1.70	4/10/2008		A477
Walnut Grove Rd	K-4	36	1				3.40	16	3.40	7/18/2001		2218
Walnut Grove Rd	K-4	36	1				1.56	18	1.56	7/18/2001		A125
Walnut Trace	K-3	40	1				0.18	19	0.18			A737
Walter Howell Rd	F-10	18	4		0.21			10	0.21	10/10/2000		A025
Walter Stone Rd	L-6	50	1				2.91	18	2.91	9/21/1996		A144
Ward Rd	K-23	18	4		0.18			10	0.18	7/31/2001		A301
Washington Street	K-11	46	2				1.30	16	1.30			A505
Waymon Mason Rd	G-25	22	3				0.70	16	0.70	12/11/2007		A729
Waynes Rd	R-12	16	4		0.42			10	0.42	7/16/2001		A196
Weaver Rd	P-7	24	4				0.35	14	0.52	3/22/2006		A168
Weaver Rd	P-7	24	4				0.17	12		3/22/2006		A168
Webb Drive	K-17	40	3				0.35	14	0.35			A363
Webbs Camp Rd	B-24	38	1				4.96	18	5.70	9/30/2002		A408
Webbs Camp Rd	B-24	38	1		0.32			14				A408

Willie Jarvis Rd	I-7	30	3			0.78	20	0.78				A112
Willie Randolph Rd	H-12	16	4	0.28			8	0.28				A273
Wilson-Brock Rd	T-14	18	4		0.19		10	0.19				A223
Winding River Lane	K-16	50	2			0.44	16	0.44				A358
Winstead Rd	G-24	30	2			1.48	17	1.48	5/29/2003			A405
Wood Rd	E-21	40	3			0.78	16	0.78	6/3/2016			A417
Wood Trace Drive	K-15	50	2			0.60	18	0.60		1/1/2000		
Woodland Drive	R-11	40	2			0.36	12	1.20	12/3/2007			A214
Woodland Drive	R-11	40	2			0.84	16		12/3/2007			A214
Woodmont Drive	H-7	50	2			0.13	18	0.13		1/1/2000		A028
Worley Rd	K-21	32	1			0.04	20	0.45	7/13/1998			A328
Worley Rd	K-21	32	1			0.41	18		7/13/1998			A328
Yankeetown Circle	N-10	20	4		0.27		12	0.27	8/20/2003			A003
Yellow Wood Lane	N-7	18	4		0.23		10	0.23				A713
Young Rd	I-17	18	4	0.34			10	0.34				A431
Young Ridge Rd	B-11	22	3		0.20		14	0.20				A452
Zelma Stewart Rd	M-13	22	4			0.75	10	0.75	4/19/2007			A186
				25.35	136.56	467.16						



## WHITE COUNTY, TENNESSEE

### RESOLUTION NO. 03-01-2021

#### A RESOLUTION TO DECLARE ITEMS AS SURPLUS PROPERTY

WHEREAS, White County has authority to declare items as surplus that are no longer deemed necessary or adequate to properly perform the duties of county government as prescribed by law, AND

WHEREAS, certain departments of have requested approval of the county legislative body to have specific property declared as surplus property of the county.

NOW, THEREFORE BE IT RESOLVED, that the below schedule of property is hereby declared as surplus property of White County.

Department	Description	VIN
Landfill	1996 Peterbilt Roll-off Truck	1XPALA0X9TN382775


Motion made by Robert M. Cornick and seconded by  
Larry Selby that the above resolution be adopted.

On roll call, the vote was recorded as follows:


AYES: 12

NAYES:       

The above Resolution was passed on the 25 day of January, 2021.


  
STANLEY NEAL, Chairman of the  
White County Legislative Body

Attest:

  
Sasha Wilson, County Clerk

Approved the 25 day of January, 2021.

  
DENNY WAYNE ROBINSON, County Executive



Motion was made by Commissioner Robert McCormick and seconded by Commissioner Lanny Selby to approve Resolution 03-01-2021, To Declare Items as Surplus Property. Upon the roll being called the following voted.

YES

NO

ABSENT

Dale Bennett

Lee Broyles

Dakota White

Dillard Quick

T. K Austin

Robert McCormick

Stanley Neal

Lonnie Crouch

Andy Haston

Roger Mason

Cain Rogers

Lanny Selby

Terry Alley

Bobby McCulley



## WHITE COUNTY, TENNESSEE

### RESOLUTION NO. 04-01-2021

#### RESOLUTION TO AMEND FISCAL YEAR 2021 GENERAL PURPOSE SCHOOL FUND

**WHEREAS**, the budget of White County is made a year in advance and is basically an estimate of revenues and expenditures that will be available and required for that year, AND

**WHEREAS**, at certain times revenues are received and appropriations required which were not budgeted nor anticipated in the making of the original budget document.

**IT IS HEREBY RESOLVED** to amend the budget by appropriating funding received from Caney Fork Electric for the Family Resource Center program.

<u>Description</u>	<u>Account</u>	<u>Major Category</u>	<u>Line Item</u>	<u>Debit</u>	<u>Credit</u>
Increase	44570	Contributions & Gifts - CFE		1,200	
Increase	73300-499	Community Services	Other Supplies & Materials - CFE		1,200
				<u>1,200</u>	<u>1,200</u>


Motion made by Robert McCormick and seconded by Roger Mason that the above resolution be adopted.

On roll call, the vote was recorded as follows:


AYES: 12

NAYES:       


The above Resolution was passed on the 25 day of January, 2021.

  
STANLEY NEAL, Chairman of the  
White County Legislative Body

Attest:

  
Sasha Wilson, County Clerk

Approved the 25 day of January, 2021.

  
DENNY WAYNE ROBINSON, County Executive



Motion was made by Commissioner Robert McCormick and seconded by Commissioner Roger Mason to approve Resolution 04-01-2021, To Amend Fiscal Year 2021 General Purpose School Fund. Upon the roll being called the following voted.

YES	NO	ABSENT
Lanny Selby		Bobby McCulley
Cain Rogers		Terry Alley
Roger Mason		
Andy Haston		
Lonnie Crouch		
Stanley Neal		
Robert McCormick		
T. K Austin		
Dillard Quick		
Dakota White		
Lee Broyles		
Dale Bennett		



## WHITE COUNTY, TENNESSEE

### RESOLUTION NO. 05-01-2021

### RESOLUTION TO AMEND FISCAL YEAR 2021 GENERAL FUND

**WHEREAS**, the budget of White County is made a year in advance and is basically an estimate of revenues and expenditures that will be available and required for that year, AND

**WHEREAS**, at certain times revenues are received and appropriations required which were not budgeted nor anticipated in the making of the original budget document.

**IT IS HEREBY RESOLVED** to amend the budget by appropriating funding the employer portion of Social Security and Medicare tax on wages paid in compliance with the settlement agreement approved by the White County Commission on August 17, 2020 in the matter of Jewell Bilbrey, Craig Capps, Daniel Haggard, Chris Isom, Greg Matthews, Shannon Jenkins, and Jimmy Hill vs. White County, Tennessee and Sheriff Steve Page.

<u>Description</u>	<u>Account</u>	<u>Major Category</u>	<u>Line Item</u>	<u>Debit</u>	<u>Credit</u>
Decrease	39000	Unassigned Fund Balance		3,376	
Increase	51100-505	County Commission	Judgements		3,376
				<u>3,376</u>	<u>3,376</u>

Motion made by Larry Selby and seconded by Robert McCormick that the above resolution be adopted.

On roll call, the vote was recorded as follows:

AYES: 12

NAYES:       

The above Resolution was passed on the 25 day of January, 2021.


Stanley Neal  
STANLEY NEAL, Chairman of the  
White County Legislative Body

Attest:

Sasha Wilson  
Sasha Wilson, County Clerk

Approved the 25 day of January, 2021.

Denny Wayne Robinson  
DENNY WAYNE ROBINSON, County Executive



Motion was made by Commissioner Lanny Selby and seconded by Commissioner Robert McCormick to approve Resolution 05-01-2021, To Amend Fiscal Year 2021 General Fund. Upon the roll being called the following voted.

YES	NO	ABSENT
Lanny Selby		Terry Alley
Lee Broyles		Bobby McCulley
Dale Bennett		
Robert McCormick		
Cain Rogers		
Lonnie Crouch		
Dillard Quick		
Stanley Neal		
T. K Austin		
Dakota White		
Roger Mason		
Andy Haston		

**bobby.mcculley** <bobby.mcculley@whitecountyn.tn.gov>

to me

Good evening DW,

I'm sorry for being totally absent from everything recently with the county commission. I've failed to uphold my responsibilities to the county as of late.

Regrettably, due to numerous factors, life changes, and personal issues; I'm going to have to resign from my position as a county commissioner.

Serving as a county commissioner has been an absolute honor and privilege. I am thankful for the opportunities it has provided for me, the experiences I've gained from this role, and for the chance to be a small part of making a difference for the community that I love dearly.

On a personal note, thank you Denny for being a great friend, mentor and leader. You and your wife's kindness and friendship has meant the world to me. I wish nothing but the best for you and your family.

Every member of the county legislative body and everyone that plays a role in our county government are very much appreciated for the work each of you do. Know that I will miss working with everyone and keep up the diligent work of bettering White County.

Respectfully,

Bobby Lee McCulley

12/03/2020

Thu, Dec 3, 2020, 9:22 PM



## WHITE COUNTY, TENNESSEE

### RESOLUTION No. 06-01-2021 APPOINTING LANNY SELBY TO THE BEER BOARD

**WHEREAS**, one Commissioner needs to be appointed due to a vacant spot on the Beer Board.

**NOW THEREFORE BE IT RESOLVED**, by the board of County Commissioners for White County, Tennessee, as follows:

**That Lanny Selby be appointed to the Beer Board term expiring or until August 2021.**


Motion made by Cain Rogers and seconded by Lakota White that the above resolution be adopted.

On roll call, the vote was recorded as follows:


AYES 12


NAYS       

The above resolution was passed on the 25<sup>th</sup> day of January, 2021.

  
Stanley Neal, Chairman  
County Legislative Body

ATTEST:

  
Sasha Wilson, County Clerk



Approved the 25<sup>th</sup> day of January, 2021

  
Denny Wayne Robinson, County Executive

Motion was made by Commissioner Cain Rogers and seconded by Commissioner Dakota White to approve Resolution 06-01-2021, Appointing Lanny Selby To the Beer Board. Upon the roll being called the following voted.

YES

NO

ABSENT

Dillard Quick  
Stanley Neal  
Andy Haston  
Dakota White  
Cain Rogers  
Lonnie Crouch  
Roger Mason  
T.K Austin  
Dale Bennett  
Lanny Selby  
Lee Broyles  
Robert McCormick

Terry Alley  
Bobby McCulley



## WHITE COUNTY, TENNESSEE

### RESOLUTION No. 07-01-2021 APPOINTING ROGER MASON TO AUDIT COMMITTEE

**WHEREAS**, one Commissioner needs to be appointed due to a vacant spot on the Audit Committee.

**NOW THEREFORE BE IT RESOLVED**, by the board of County Commissioners for White County, Tennessee, as follows:

**That Roger Mason be appointed to Audit Committee term expiring or until August 2021.**


Motion made by Robert M. McCormick and seconded by Andy Hoston that the above resolution be adopted.

On roll call, the vote was recorded as follows:


AYES 12


NAYS       

The above resolution was passed on the 25<sup>th</sup> day of January, 2021.


  
Stanley Neal, Chairman  
County Legislative Body

ATTEST:

  
Sasha Wilson, County Clerk



Approved the 25<sup>th</sup> day of January, 2021

  
Denny Wayne Robinson, County Executive

Motion was made by Commissioner Robert McCormick and seconded by Commissioner Andy Haston to approve Resolution 07-01-2021, Appointing Roger Mason to Audit Committee. Upon the roll being called the following voted.

YES	NO	ABSENT
Cain Rogers		Terry Alley
T. K Austin		Bobby McCulley
Lonnie Crouch		
Lanny Selby		
Stanley Neal		
Roger Mason		
Dale Bennett		
Dakota White		
Andy Haston		
Lee Broyles		
Robert McCormick		
Dillard Quick		



## WHITE COUNTY, TENNESSEE

### RESOLUTION No. 08-01-2021 APPOINTING ROGER MASON TO BUDGET COMMITTEE

**WHEREAS**, one Commissioner needs to be appointed due to a vacant spot on the Budget Committee.

**NOW THEREFORE BE IT RESOLVED**, by the board of County Commissioners for White County, Tennessee, as follows:

**That Roger Mason be appointed to Budget Committee term expiring or until August 2021**

Motion made by Cain Rogers and seconded by Robert McComick that the above resolution be adopted.

On roll call, the vote was recorded as follows:

AYES 12

NAYS       

The above resolution was passed on the 25<sup>th</sup> day of January, 2021.

Stanley Neal, Chairman  
County Legislative Body

ATTEST:

Sasha Wilson, County Clerk



Approved the 25<sup>th</sup> day of January, 2021

Denny Wayne Robinson, County Executive

Motion was made by Commissioner Cain Rogers and seconded by Commissioner Robert McCormick to approve Resolution 08-01-2021, Appointing Roger Mason to Budget Committee. Upon the roll being called the following voted.

YES

NO

ABSENT

Dillard Quick  
Roger Mason  
Stanley Neal  
Andy Haston  
Dale Bennett  
Lanny Selby  
Cain Rogers  
Lonnie Crouch  
Lee Broyles  
Dakota White  
Robert McCormick  
T.K Austin

Terry Alley  
Bobby McCulley



## WHITE COUNTY, TENNESSEE

### RESOLUTION No. 09-01-2021 APPOINT STANLEY NEAL TO THE SOLID WASTE COMMITTEE

**WHEREAS**, the White County Bylaws require one member from **each** Commission District be appointed to the Solid Waste Committee, and

**WHEREAS**, one Commissioner needs to be appointed due to a vacant spot on the Solid Waste Committee.

**NOW THEREFORE BE IT RESOLVED**, by the board of County Commissioners for White County, Tennessee, as follows:

**That Stanley Neal be appointed to the Solid Waste Committee term expiring or until August 2021**


Motion made by Andy Hooton and seconded by Roger Mason that the above resolution be adopted

On roll call, the vote was recorded as follows:


AYES 12


NAYS       

The above resolution was passed on the 25<sup>th</sup> day of January, 2021.


  
Stanley Neal, Chairman  
County Legislative Body

ATTEST:

  
Sasha Wilson, County Clerk



Approved the 25<sup>th</sup> day of January, 2021

  
Denny Wayne Robinson, County Executive

Motion was made by Commissioner Andy Haston and seconded by Commissioner Roger Mason to approve Resolution 09-01-2021, Appointing Stanley Neal to the Solid Waste Committee. Upon the roll being called the following voted.

YES

NO

ABSENT

Dale Bennett  
Lee Broyles  
Dakota White  
Dillard Quick  
T.K Austin  
Robert McCormick  
Stanley Neal  
Lonnie Crouch  
Andy Haston  
Roger Mason  
Cain Rogers  
Lanny Selby

Bobby McCulley  
Terry Alley



## WHITE COUNTY, TENNESSEE

### **RESOLUTION No. 10-01-2021** **Requesting A Declaration of a State Park**

**WHEREAS**, the White County Legislative Body would like to show full and enthusiastic support of the Virgin Falls State Natural Area becoming a Tennessee State Park; and

**WHEREAS**, White County is blessed with incredible natural beauty, spectacular mountain views, beautiful cascading waterfalls, numerous caves, and breathtaking overlooks; and


**WHEREAS**, State Parks recognize the natural beauty and exemplify the characteristics of an area, while preserving and protecting the plants and wildlife species that make the area unique, thus ensuring the enjoyment and delight for all to treasure both now and for future generations; and

**WHEREAS**, outdoor recreation is becoming increasingly popular due to social distancing; thus, creating the need for more family-friendly recreational activities and locations; and

**WHEREAS**, this area attracts visitors from all over the nation and designating this site as a State Park will allow for more advertising, signage and map designation therefore significantly increasing the number of visitors hence increasing the revenue for Tennessee, White County and all surrounding counties as people travel to and from their adventure.

**NOW THEREFORE BE IT RESOLVED**, that the White County Legislative body requests this resolution be sent to Tennessee's General Assembly, TDEC Commissioner David W. Salyers, and Deputy Commissioner Jim Bryson, by the way of Senator Paul Bailey and Representative Paul Sherrell; requesting that the State of Tennessee declare Virgin Falls State Natural Area a State Park. An investment of such will eternally pay dividends to the State of Tennessee.

**BE IT FUTHER RESOLVED**, that the White County Legislative Body believes so much in this idea that they are committed to investing county funds to assist with seeing this dream come to fruition. The wellbeing of the citizens dependent upon it.

  
Sponsored By

  
Sponsored By



## WHITE COUNTY, TENNESSEE

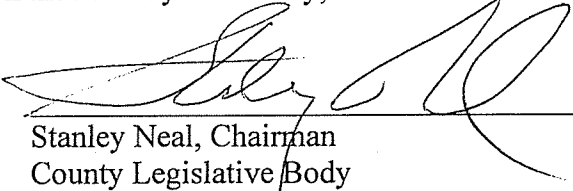
Motion made by Cain Rogers and seconded by Roger Meoan that the above resolution be adopted.

On roll call, the vote was recorded as follows:


AYES 12


NAYS \_\_\_\_\_

The above resolution was passed on the 25<sup>th</sup> day of January, 2021.


  
Stanley Neal, Chairman  
County Legislative Body

ATTEST

  
Sasha Wilson, County Clerk



Approved the 25<sup>th</sup> day of January, 2021

  
Denny Wayne Robinson, County Executive

Motion was made by Commissioner Robert McCormick and seconded by Commissioner Lanny Selby to approve the following notaries: Shelby Tessar, Jimmy Swift, Tiffany Lawera, Laura J. Horton, Christy Hampton. Chairman Neal called for a voice vote; all members in favor of said motion.

Recognition from members of the audience: None

Old Business: None

New Business:

Motion was made by Commissioner Cain Rogers and seconded by Commissioner Roger Mason to approve Resolution 10-01-2021, Requesting a Declaration of a State Park. Upon the roll being called the following voted.


YES

NO

ABSENT

Cain Rogers  
T. K Austin  
Lonnie Crouch  
Lanny Selby  
Stanley Neal  
Roger Mason  
Dale Bennett  
Dakota White  
Andy Haston  
Lee Broyles  
Robert McCormick  
Dillard Quick

Terry Alley  
Bobby McCulley



## WHITE COUNTY, TENNESSEE

### RESOLUTION NO. 11-01-2021

#### RESOLUTION TO AMEND FISCAL YEAR 2021 GENERAL PURPOSE SCHOOL FUND

**WHEREAS**, the budget of White County is made a year in advance and is basically an estimate of revenues and expenditures that will be available and required for that year, AND

**WHEREAS**, at certain times revenues are received and appropriations required which were not budgeted nor anticipated in the making of the original budget document.

**IT IS HEREBY RESOLVED** to amend the budget as follows for the indicated reasons:

**Section 1.** To appropriate donations received from Caney Fork Electric and the Tennessee Valley Authority, in coordination with Ben Lomand Connect, to supply students with home internet access for students without such access through the remainder of the 2020-2021 school year.

<u>Description</u>	<u>Account</u>	<u>Major Category</u>	<u>Line Item</u>	<u>Debit</u>	<u>Credit</u>
Increase	44570	Contributions & Gifts - CFE		1,000	
Increase	44570	Contributions & Gifts - TVA		1,000	
Increase	71100-599	Regular Instruction Program	Other Charges - CFE		1000
Increase	71100-599	Regular Instruction Program	Other Charges - TVA		1,000
				<u>2,000</u>	<u>2,000</u>

**Section 2.** To appropriate grant revenues received for the purchase of computers and electronic devices for teachers and students for use during the COVID-19 pandemic response.

<u>Description</u>	<u>Account</u>	<u>Major Category</u>	<u>Line Item</u>	<u>Debit</u>	<u>Credit</u>
Increase	47304	COVID-19 Grant #4		160,672	
Increase	72250-790	Technology	Other Equipment - COVID		160,672
				<u>160,672</u>	<u>160,672</u>


Motion made by Roger Meoan and seconded by Lakota White that the above resolution be adopted.

On roll call, the vote was recorded as follows:


AYES: 12

NAYES: \_\_\_\_\_

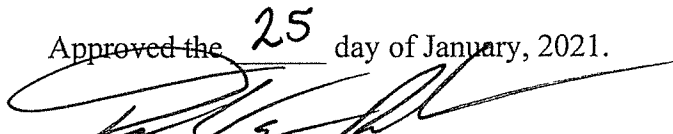
The above Resolution was passed on the 25 day of January, 2021.

  
STANLEY NEAL, Chairman of the  
White County Legislative Body

Attest:

  
Sasha Wilson, County Clerk

Approved the 25 day of January, 2021.

  
DENNY WAYNE ROBINSON, County Executive




Motion was made by Commissioner Roger Mason and seconded by Commissioner Dakota White to approve Resolution 11-01-2021, To Amend Fiscal Year 2021 General Purpose School Fund. Upon the roll being called the following voted.

YES

NO

ABSENT

Dillard Quick  
Roger Mason  
Stanley Neal  
Andy Haston  
Dale Bennett  
Lanny Selby  
Cain Rogers  
Lonnie Crouch  
Lee Broyles  
Dakota White  
Robert McCormick  
T.K Austin

Terry Alley  
Bobby McCulley



## WHITE COUNTY, TENNESSEE

### RESOLUTION NO. 12-01-2021

#### To Apply for Community Development Block Grant Funds

**WHEREAS**, White County, Tennessee, is eligible for grant funds under the Community Development Block Grant (CDBG) Program administered by the Tennessee Department of Economic and Community Development; and

**WHEREAS**, White County needs improved fire protection to meet the needs of the citizens of the county; and

**WHEREAS**, fire protection projects are eligible activities under the Community Development Block Grant Program; and


**WHEREAS**, White County Tennessee, is eligible for a maximum grant of four hundred twenty thousand dollars (\$420,000) under the Community Development Block Grant Community Livability category including the Three-Star bonus of twenty thousand (\$20,000.00); and

**WHEREAS**, White County has agreed to pay the required 13% of the total project cost (based on the White County 21% Ability-to-Pay rate with the ThreeStar 4-point and COVID-19 4-point match reductions), plus any additional funding required to complete the project beyond the grant amount.

**NOW, THEREFORE BE IT RESOLVED**, by the White County Commission that:

1. The County Executive be authorized and directed to:
  - A. Execute and submit an application for Community Development Block Grant funds to the Tennessee Department of Economic and Community Development in order to provide fire protection through mini-pumpers for the community.
  - B. Enter into the necessary agreements with the Tennessee Department of Economic and Community Development to receive and administer said grant funds.
  - C. Execute necessary agreements for Administrative services without further action by the White County Commission, contingent upon approval by the funding agencies.

2. The Upper Cumberland Development District (UCDD) shall prepare all necessary documents for the completion of said application for the proposed project at no charge to White County. Should said CDBG grant be approved, UCDD shall be engaged to perform all administrative services for said project upon state approval.

  
Sponsored by

  
Sponsored by

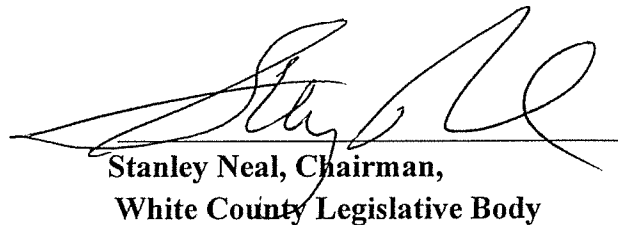
Motion made by Lakota White and seconded by Andy Hooten that the above resolution be adopted.


On roll call, the vote was recorded as follows:


AYES 12

NAYS       


The above resolution was passed on the 25 day of January, 2021

  
Stanley Neal, Chairman,  
White County Legislative Body

ATTEST:   
Sasha Wilson, County Clerk



Approved the 25 day of January, 2021

  
Denny Wayne Robinson, County Executive

Motion was made by Commissioner Dakota White and seconded by Commissioner Andy Haston to approve Resolution 12-01-2021, To Apply for Community Development Block Grant Funds. Upon the roll being called the following voted.

YES	NO	ABSENT
Dale Bennett		Terry Alley
Lee Broyles		Bobby McCulley
Dakota White		
Dillard Quick		
T. K Austin		
Robert McCormick		
Stanley Neal		
Lonnie Crouch		
Andy Haston		
Roger Mason		
Cain Rogers		
Lanny Selby		

Motion was made by Commissioner T.K Austin and seconded by Commissioner Robert McCormick to adjourn the meeting. Chairman Neal called for a voice vote; all members in favor of said motion.