

Denny Wayne Robinson  
County Executive

Brooke Luna  
Executive Assistant



**WHITE COUNTY, TENNESSEE**  
Office of County Executive

1 East Bockman Way, Room 205  
Sparta, Tennessee 38583  
P: 931.836.3203  
F: 931.836.3204

[executive@whitecountyttn.gov](mailto:executive@whitecountyttn.gov)

**Notice of Public Meeting**

**Regular Call Meeting  
of the White County Board of Commissioners**

Pursuant to T.C.A. § 8-44-103: a public meeting of the White County Board of Commissioners will be held, and will transact such business as may lawfully come before them on Monday, January 22<sup>nd</sup>, 2024 at 6:00 pm at White County Courthouse (3rd Floor Courtroom) 1 E. Bockman Way, Sparta, TN.

**White County Board of Commissioners**

<b><u>District 1</u></b>	Cain Rogers and Chris Brewington	<b><u>District 2</u></b>	T.K. Austin and David Cranford
<b><u>District 3</u></b>	Robert McCormick and Becky Golden	<b><u>District 4</u></b>	Lanny Selby and Dakota White
<b><u>District 5</u></b>	Jordan Cocke and Thomas Margeson	<b><u>District 6</u></b>	Roger Mason and Derrick Hutchings
<b><u>District 7</u></b>	Kyle Goff & Larry Daniels		

Chairman – Kyle Goff      Vice Chairman – Dakota White      Parliamentarian – Derrick Hutchings

**Agenda**

1. Call to order by Chairman
2. Prayer
3. Pledge
4. Roll Call
5. Approve and Spread on Minutes Consent Calendar
  - A. Approval of Minutes from Full Court meeting on December 18<sup>th</sup>, 2023
  - B. Report of January 8<sup>th</sup>, 2024 Steering A Meeting
  - C. Report of January 8<sup>th</sup>, 2024 Steering B Meeting
  - D. Report of January 8<sup>th</sup>, 2024 Budget Meeting
  - E. Report of January 4<sup>th</sup>, 2024 Solid Waste Meeting
  - F. Report of January 16<sup>th</sup>, 2024 Solid Waste Meeting
  - G. Report of January 17<sup>th</sup>, 2023 Purchasing Meeting
  - H. Report of December 18, 2023 Parks & Rec Subcommittee Meeting
  - I. Quarterly Judicial Commissioner Reports
  - J. E-911 Monthly Call Report

6. Resolutions from Steering A Committee

A. Resolution 01-01-2024 – Approve White County Road List

7. Resolution from Budget Committee

A. Resolution 02-01-2024 – Amend FY 2024 General Fund

8. Resolution from Solid Waste Committee

A. Resolution 03-01-2024 – Authorizing County Executive to Negotiate with WM on Disposal of Solid Waste and Sell of Landfill

9. Notaries

10. Old Business

11. New Business

12. Recognition from Audience Members

13. Adjournment

January 22, 2024

BE IT REMEMBERED THAT THE WHITE COUNTY LEGISLATIVE BODY met in regular session at the White County Courthouse in Sparta, Tennessee on January 22, 2024 at 6:00 p.m.

Present and Presiding the Hon. Kyle Goff- Chairman, Denny Wayne Robinson- County Executive, Sasha Wilson- County Clerk, Chad Marcum- Finance Director and Sam Benningfield- County Attorney. Commissioners present: Larry Daniels, Cain Rogers, Chris Brewington, Lanny Selby, Dakota White, Robert McCormick, Becky Golden, Derrick Hutchings, Thomas Margeson, and David Cranford. Commissioners Absent; Jordan Cocke, Roger Mason, T.K Austin.

Motion was made by Commissioner Dakota White and seconded by Commissioner Cain Rogers to approve and Spread on Minutes the Consent Calendar. Chairman Goff called for a voice vote; all members in favor of said motion.

Motion was made by Commissioner Derrick Hutchings and seconded by Commissioner Chris Brewington to approve Resolution 01-01-2024, To Approve White County Road List. Upon the roll being called the following voted.

YES	NO	ABSENT
Lanny Selby		T.K Austin
Chris Brewington		Roger Mason
Cain Rogers		Jordan Cocke
Derrick Hutchings		
Dakota White		
David Cranford		
Larry Daniels		
Kyle Goff		
Becky Golden		
Robert McCormick		
Thomas Margeson		

# White County, Tennessee

---

## **Steering A Committee**

Date: 1/08/2024

Location: White County Courthouse

Recorded by: Brooke Luna

### **Members Present**

Cain Rogers

TK Austin

Lanny Selby

Derrick Hutchings

### **Members Absent**

Larry Daniels

Thomas Margeson

### **Others Present**

Finance Director, Chad Marcum

Executive Assistant, Brooke Luna

Members from EMS

Other members of the community

Danny Blitz – Member of TNCSS

There being a quorum present the meeting was called to order by Chairman, Derrick Hutchings.

### **Approval of previous Steering A Report**

Chairman Hutchings asked for review and approval of the Minutes from the December 4<sup>th</sup>, 2023 meeting. Commissioner Selby made a motion to approve the Minutes as presented and Commissioner Austin seconded the motion; with no objections, the motion was approved.

### **Update from Parks & Recreation Subcommittee**

Chairman Hutchings asked Commissioner Mason if he had an update from the P&R Subcommittee; he stated the report was submitted with the packets and there was nothing else to report at this time.

### **Update on Property Next to EMS**

Executive Robinson stated that he had an appraisal done of the property and should know something within a week and he would report back to the committee at the next meeting.

### **Discussion on Road Study for Smithville Hwy**

Chairman Hutchings opened the floor for discussion on a road study for Smithville Highway at the intersection of Hwy 136. Executive Robinson stated that he had spoken with a representative from TDOT. They stated that if a road study is initiated without any safety concerns presented the county would be responsible for the improvements made at the intersection. Still, if they are presented with numerous accidents that have been documented and confirmed then TDOT would pay for it through their maintenance budget. Mr. Robinson urged the members to relay the message to constituents and record any safety hazards or accidents at this intersection. Once the documents and data are compiled, it can be presented to TDOT. No action was taken at this time.

### **Request for Letter of Support**

Chairman Hutchings opened the floor to Ms. Danny Blitz, a member of Tennessee Citizens for State Sovereignty. Ms. Blitz stated that TCSS is currently focused on gaining the statewide support of Tennessee citizens, merchants, county leaders, and organizations to help give our legislators the strength they need to pass House Bill 726 and Senate Bill 1092, which restores state sovereignty through the act of nullification. Ms. Blitz as for the committee's support by sending a resolution to the full county court for approval. After some discussion, Commissioner Rogers made a motion to send the sample resolution and documentation to the county attorney for legal review, seconded by Commissioner Golden; with no objections, the motion was approved.

### **Old Business**

Commissioner Hutchings asked that the Sales Tax Referendum be added to the February Steering A Committee Agenda.

# White County, Tennessee

---

## **New Business**

Executive Robinson stated that each year the official road list from the Highway Department has to be approved by the county commission. Commissioner Selby made a motion to send the road list to the full court for approval, seconded by Commissioner Golden; with no objections, the motion was approved.

## **Calendar Update**

Monday, January 22<sup>nd</sup>, 2024 at 6:00 p.m. - WC Legislative Body Regular Call Meeting

Monday, February 5<sup>th</sup>, 2024 at 5:30 p.m. – Steering A Committee Meeting.

## **Adjourn**

There being no further business, Commissioner Austin made a motion to adjourn and Commissioner Golden seconded the motion. With no objections, the motion was approved and the meeting adjourned.

---

Chairman, Derrick Hutchings  
Steering A Committee

---

Secretary, Becky Golden  
Steering A Committee

# White County, Tennessee

---

## **Steering B Committee**

Date: 01/08/2024

Time: 5:00pm

Location: White County Courthouse

Recorded by: Brooke Luna

### **Members Present**

Chris Brewington

Jordan Cocke

Roger Mason

Dakota White

Robert McCormick

Kyle Goff

### **Members Absent**

David Cranford

### **Others Present**

Executive Denny W. Robinson

Finance Director, Chad Marcum

Executive Assistant, Brooke Luna

Other members of the community

Danny Blitz – Member of TNCSS

There being a quorum present the meeting was called to order Chairman White. Commissioner Mason started the meeting with prayer.

### **Approval of January 8<sup>th</sup>, 2024 Steering B Report**

Chairman White asked for review and approval of the Minutes from the previous meeting. Commissioner Cocke made a motion to approve the Minutes as presented and Commissioner Brewington seconded the motion; with no objections, the motion was approved.

### **Letter of Support – Danny Blitz**

Chairman White opened the floor to Ms. Danny Blitz with a White County Leader of Tennessee Citizens for State Sovereignty. Ms. Blitz addressed the committee about her concerns regarding support for House Bill 726 and Senate Bill 1092 which restores state sovereignty through the act of nullification. Her request was made to the committee for their support if the Steering A Committee approved her request to send a resolution to the full court for approval. No action was taken at this time.

**Old Business** – Commissioner Rogers asked if there was an update on the timing of the County Clerk's office moving to the new location. Mr. Marcum stated that they are only waiting on a few of the last-minute construction projects on the building to be completed.

**New Business** – Executive Robinson stated that he had been contacted by EMS Director Kerr about wait times at a hospital in a neighboring county. He asked Mr. Kerr to address the committee about the issue at hand. Mr. Kerr shared with the committee that when a patient is transported to the ER, they have the right to choose which hospital is within the boundary lines of a neighboring county. He further stated that the transport to Cookeville Regional is causing issues with a shortage of available trucks in the county due to the wait times and it is leaving the county unprotected. Executive Robinson stated that he had spoken with elected officials in Putnam County and they are currently working to resolve this issue within two weeks. He also stated that if the issue isn't resolved within the given timeframe, the committee would decide on how to move forward with this issue.

In other new business, Executive Robinson stated that the building inspector for White County is having trouble keeping up with the demand for inspections for new residential buildings and requests that the committee send a request to the Budget Committee to create a part-time position to meet that demand. He shared with the committee that Commissioner Lanny Selby would be fulfilling that role if approved. Commissioner McCormick made a motion to send the request to the Budget Committee for approval, seconded by Commissioner Mason; with no objections, the motion was approved.

# White County, Tennessee

---

## **Calendar Update**

Monday, January 22<sup>nd</sup>, 2024 at 6:00 p.m. - WC Legislative Body Regular Call Meeting

Monday, February 5<sup>th</sup>, 2024 at 5:00 p.m. – Steering B Committee Meeting.

## **Adjourn**

There being no further business, Commissioner Brewington made a motion to adjourn and Commissioner Mason seconded the motion. With no objections, the motion was approved and the meeting adjourned.

---

Chairman, Dakota White  
Steering B Committee

---

Secretary, Jordan Cocke  
Steering B Committee

# White County, Tennessee

---

## **Budget Committee Meeting**

Date: 01/08/2024

Time: Following Steering Committees

Location: White County Courthouse

The White County Budget Committee met on Monday, January 8, 2024 following the Steering Committee meetings at the White County Courthouse. Members present were County Executive Denny Wayne Robinson, Commissioner Derrick Hutchings, Commissioner Jordan Cocke, and Commissioner Kyle Goff. Also, present were Director of Finance Chad Marcum, Commissioner Dakota White, Commissioner TK Austin, Commissioner Robert McCormick, Commissioner Chris Brewington, Commissioner Becky Golden, and members of the community. Member absent was Commissioner David Cranford.

There being a quorum present, the meeting was called to order by Mr. Robinson.

Mr. Robinson asked for approval of the minutes from the December 4, 2023 meeting. Mr. Hutchings made a motion and Mr. Cocke seconded the motion to approve the minutes as presented. On a voice vote, the motion was adopted.

The committee considered two (2) General Fund amendments as follows:

1. Court Security - \$90,164 for Court Security Grant from AOC
2. Library - \$10,000 donation for teen area furniture upgrade

Mr. Hutchings made a motion and Mr. Goff seconded the motion to approve the amendments as presented and recommend their passage by the full county commission. On a voice vote, the motion was adopted.

The committee considered three (3) School Federal Projects Fund amendments as follows:

1. IDEA, Part B - \$30,000 to reallocate funds for operational purposes
2. Title II, Part A - \$2,750 to appropriate FY 2023 carryover funds
3. Title IV - \$3,018.04 reallocation for software and instructional supplies

Mr. Cocke made a motion and Mr. Hutchings seconded the motion to approve the amendments as presented, contingent upon school board approval. On a voice vote, the motion was adopted.

The committee considered approval of a proposed budget adoption calendar for Fiscal Year 2025. Mr. Hutchings made a motion and Mr. Cocke seconded the motion to approve and adopt the Fiscal Year 2025 budget calendar as presented. On a voice vote, the motion was adopted.

Mr. Robinson asked the committee for any old business: There was none.

Mr. Robinson asked the committee for any new business:

Coming from Steering Committee B, the committee discussed the need for part-time assistance in the Building Codes Department. Mr. Marcum informed the committee that adequate funds already existed within the budget to cover part-time expenses and that currently action was not required by the committee to appropriate additional funding. The committee took no formal action.



## White County, Tennessee

---

After discussion, the next meeting was set for Monday, February 5, 2024 following the Solid Waste Committee.

Mr. Hutchings made a motion and Mr. Cocke seconded the motion to adjourn. On a voice vote, the motion was unanimously approved.

---

Denny Wayne Robinson, Chairman  
Budget Committee

---

David Cranford, Secretary  
Budget Committee

# White County, Tennessee

---

## **Solid Waste Committee**

Date: 01/04/2024

Location: White County Courthouse

Recorded by: Brooke Luna

### **Members Present**

Becky Golden  
Chris Brewington  
TK Austin  
Kyle Goff  
Dakota White  
Derrick Hutchings

### **Members Absent**

Jordan Cocke

### **Others Present**

Chad Marcum, Finance Director  
Brooke Luna, Executive Assistant  
Representatives from Republic Waste  
Representatives from Waste Management

There being a quorum present the meeting was called to order by Chairman Austin and prayer was led by Commissioner Goff.

### **Approval of the Previous Solid Waste Report**

Chairman Austin opened the floor to discuss and approve the Minutes from the December 6<sup>th</sup>, 2023 Solid Waste meeting. With no other discussion, Commissioner White made a motion and Commissioner Golden seconded the motion to approve the Minutes as presented. With no objections, the motion was approved.

### **Scoring of the Landfill Request for Proposals**

Chairman Austin asked each committee member to use their scoresheets to score Waste Management & Republic Waste's Proposals. After each of the scoresheets were tallied Chairman Austin stated that Republic Waste received a score of 91.28 and Waste Management received a score of 96.57. He also stated, that the presentation portions of the RFP would be worth 10 points and those would be presented on January 16<sup>th</sup>. Commissioner Hutchings made a motion to accept the RFP scores as presented, seconded by Commissioner Brewington. With no objections, the motion was approved.

**Old Business** - There was none.

**New Business** - There was none.

### **Calendar Update**

Monday, January 22<sup>nd</sup>, 2024 – WC Legislative Body Regular Called Meeting

Tuesday, January 16<sup>th</sup>, 2024 – Presentations of the RFP's from Republic Waste & Waste Management

Monday, February 5<sup>th</sup>, 2024 – Next Solid Waste Meeting will follow Steering A Committee

There being no further business, Commissioner Brewington made a motion to adjourn, seconded by Commissioner Hutchings; with no objections, the meeting was adjourned.

---

Chairman, T.K. Austin  
Solid Waste Committee

---

Secretary, Jordan Cocke  
Solid Waste Committee

# White County, Tennessee

---

## **Solid Waste Committee**

Date: 01/16/2024

Location: White County Courthouse

Recorded by: Brooke Luna

### **Members Present**

Becky Golden  
Chris Brewington  
TK Austin  
Kyle Goff  
Dakota White  
Derrick Hutchings

### **Members Absent**

### **Others Present**

Executive Robinson  
Brooke Luna, Executive Assistant  
Chad Marcum, Finance Director  
Representatives from Waste Management  
Representatives from Republic Waste  
Tom Russell, Consultant for White County  
Property Assessor, Junior Jones  
Members of the community

There being a quorum present the meeting was called to order by Chairman Austin and prayer was led by Commissioner White.

### **Approval of the Previous Solid Waste Report**

Chairman Austin opened the floor to discuss and approve the Minutes from the January 4<sup>th</sup>, 2024 Solid Waste meeting. Commissioner Golden made a motion to approve the Minutes as presented, seconded by Commissioner Brewington; with no objections, the motion was approved.

### **Review of Presentation Process**

Executive Robinson gave an overview to the committee of how the presentation process would work.

### **RFP Presentation from Republic Waste**

Mike Claussen, David Hollinshed, and Jamie Amick from Republic Waste presented their proposal virtually for the Purchase of the White County Landfill. After the presentation, the representatives answered questions from the committee members.

### **RFP Presentation from Waste Management**

Tom Brandon, Don Gentilcore, Steven Clark, & Stephanie Peterson presented their proposal virtually for the purchase of the White County Landfill. After the presentation, the representatives answered questions from the committee members.

### **Public Comments and Questions**

Steve Kunzie had a question regarding the animal shelter being on landfill property and how the final decision would affect the future of the animal shelter.

Dana Ellis had a question regarding how trash pickup would work from either company and if this would affect city trash pickup.

Property Assessor, Junior Jones asked a question on behalf of a citizen concerning a wet weather spring that runs through the property of the landfill.

Steve Glover had questions on the RFP process and shared his thoughts on how the RFP should be handled.

### **Score Presentation**

Chairman Austin asked each committee member to fill out their score sheets and present them to Executive Robinson to tally the results. Once the results were received Executive Robinson and Finance

## White County, Tennessee

---

Director, Chad Marcum tallied the scores for each presentation and presented the results to Chairman Austin.

### **Announce Scores and Selection of the Company**

Chairman Austin explained that the scores from tonight's presentation would be added to the scores of the proposal that the committee had scored in the previous meeting. Chairman Austin gave the results from the scoring of the presentations. Republic Waste scored 6.36 out of 10 points and Waste Management scored 6.93 out of 10 points. Once those scores were added to the previous scores, the final scoring for each company was as follows: Republic Waste scored 97.65 out of 110 and Waste Management scored 103.5 out of 110. Commissioner Hutchings made a motion to accept scores as presented and send to full court for approval, seconded by Commissioner White; with no objections, the motion was approved.

**Old Business** - There was none.

**New Business** - There was none.

### **Calendar Update**

Monday, January 22<sup>nd</sup>, 2024 – WC Legislative Body Regular Called Meeting

Monday, February 5<sup>th</sup>, 2024 – Next Solid Waste Meeting will follow Steering A Committee

There being no further business, Commissioner Brewington made a motion to adjourn, seconded by Commissioner Golden; with no objections, the meeting was adjourned.

---

Chairman, T.K. Austin  
Solid Waste Committee

---

Secretary, Jordan Cocke  
Solid Waste Committee

# White County, Tennessee

---

## **Purchasing Committee Meeting**

Date: 01/17/2024

Time: 4:15pm

Location: White County Courthouse

The White County Purchasing Committee met on Wednesday, January 17, 2024 at 4:15 PM at the White County Courthouse. Regular members present were Commissioner Lanny Selby, Commissioner Kyle Goff, Commissioner TK Austin, and County Executive Denny Wayne Robinson. Also present was Director of Finance Chad Marcum.

There being a quorum present, the meeting was called to order by Mr. Selby and a prayer was led by Mr. Goff.

Mr. Selby asked for approval of the minutes from the November 27, 2023 meeting. Mr. Austin made a motion and Mr. Robinson seconded the motion to approve the minutes as presented. On a voice vote, the motion was adopted.

The committee considered a recommendation to accept a RFB response from Aqua Clear Water Systems in the amount of \$46,840 for rebuilding and repairing water treatment systems in six (6) school cafeterias and at the justice center. After review, Mr. Austin made a motion and Mr. Goff seconded the motion to accept the recommendation noting that all appropriate purchasing practices were followed. On a voice vote, the motion was adopted.

The committee considered a recommendation to accept a RFB response from Advanced Communication Services in the amount of \$225.00 per installation for the installation of interactive white boards at all White County schools. After review, Mr. Austin made a motion and Mr. Goff seconded the motion to accept the recommendation noting that all appropriate purchasing practices were followed. On a voice vote, the motion was adopted.

Mr. Selby asked the committee for any old business: There was none.

Mr. Selby asked the committee for any new business: There was none.

There being no further business, Mr. Austin made a motion and Mr. Goff seconded the motion to adjourn. On a voice vote, the motion was adopted.

---

Lanny Selby, Chairman  
Purchasing Committee

---

Kyle Goff, Secretary  
Purchasing Committee

# White County, Tennessee

---

## **Parks & Rec Subcommittee**

Date: 12/18/2023

Time: 5:00 pm

Location: White County Courthouse

### **Members Present**

Roger Mason

Kyle Goff

Don Percy

Travis McBride

Becky Golden

### **Members Absent**

Kurt Dronebarger

Jenny Dale

### **Others Present**

Executive Denny W. Robinson

Finance Director, Chad Marcum

There being a quorum present the meeting was called to order by Chairman Mason. Commissioner Goff started the meeting with prayer.

### **Approval of Minutes from Previous Meeting**

Chairman Mason opened the floor for approval of the previous meeting on November 20<sup>th</sup>, 2023. Mr. McBride made a motion to approve the minutes as presented, seconded by Mr. Percy; with no objections the motion was approved.

### **Discussion on Sign at the David Culley Sports Complex**

Commissioner Mason opened the floor for discussion on the sign for the complex. They reviewed a quote that had been submitted and also discussed pursuing other options for the sign. Commissioner Goff suggested asking for corporate sponsorships, school board, and the Culley Family. No other action was taken at this time.

### **Discussion on Cross-Country Course**

Updates given for the Cross-Country Course were the general idea of location, work needed to be done to the course, and also the course can be used for other activities when the Cross-Country team isn't utilizing it. No action was taken at this time.

### **Pickleball Courts**

Chairman Mason stated that he met with Highway Superintendent, Jerry Sawyer, and his team is willing to help repair the courts by removing the acrylic surface, asphalt, and a gravel base to pave it. The drainage seems to be working properly at this time and Mr. Mason is getting a quote to repair cracks in the surface as a temporary fix.

**Old Business** – The Disc Golf Course is being worked on currently but nothing new to report.

**New Business** – There was discussion on the rate at which the YMCA Pickleball league had grown and Mr. McBride brought up the concrete pace at the country club that could potentially be used for a place to install courts in the future but some legalities of the rules of the country club would have to be addressed before that would be possible. No action was taken.

In other new business, Mr. Percy stated that he would like more clarity on the county's involvement for the White County Little League and the Youth Football League in the near future. No action was taken.

### **Calendar Update**

Monday, January 22, 2024 – Next Parks & Rec Subcommittee meeting

## White County, Tennessee

---

### Adjourn

There being no further business, Commissioner McBride made a motion to adjourn and Commissioner Percy seconded the motion. With no objections, the motion was approved and the meeting adjourned.

---

Chairman, Roger Mason  
Parks & Recreation Subcommittee

---

Secretary, Kyle Goff  
Parks & Recreation Subcommittee

# WHITE COUNTY JUDICIAL COMMISSIONER'S QUARTERLY REPORT

OCT 1 - DEC 31, 2023

*Mark McKee*

OFFENSES:

TCA

CITY

COUNTY

STATE

INDIVIDUAL

TOTAL

## DRUG CHARGES

Introduction of contraband into penal Facility	39-16-201					0
Falsifying Drug Test	39-17-437					0
Felony Possession Sch 2 Drugs	39-17-417 II					0
Possession of Drug Paraphernalia	39-17-425	2	4			6
Possession Sch 1	39-17-417 I					0
Poss/Sell/Del/Mfg Cocaine	39-17-417					0
Poss/Sell/Del/Mfg Sch 2 (Meth)	39-17-417		3			3
Poss/Sell/Del/Mfg Sch 6	39-17-417					0
Possession without Prescription	55-10-105					0
Simple Possession Sch 2 Drugs	39-17-418 II	1				1
Simple Possession Sch 3 Drugs	39-17-418 III					0
Simple Possession Sch 4 Drugs	39-17-418 IV					0
Simple Possession Sch 5 Drugs	39-17-418 V					0
Simple Possession Sch 6 Drugs	39-17-418 VI					0
Violation of Drug Free School Zone	39-17-432					0
Possession/Mfg/Sell/Deliver sch 2 (Meth)	39-17-434	5	5			10
Simple Possession Sch 1 Drugs	39-17-418 1					0
<b>TOTAL</b>						<b>20</b>

## CRIMES AGAINST PEOPLE

Adult Abuse / Neglect / Exploitation	71-6-117					0
Abuse of Elderly Adult						0
Aggravated Assault	39-13-102	2	2			4
Aggravated Burglary	39-14-403					0
Aggravated Child Abuse	39-15-402		1			1
Aggravated Criminal Trespass	39-14-406					0
Aggravated Kidnapping	39-13-304					0
Aggravated Statutory Rape	39-13-506					0
Assault on Law Enforcement Officer	39-13-101					0
Aggravated Assault on 1st Responder	39-13-116					0
Burglary	39-14-402	1				1
Child Abuse and Neglect	39-15-401					0
Child Endangerment	55-10-414					0
Retaliation for Past Action	39-16-510					0
Coercion of witness	39-16-507					0
Criminal Attempt	39-12-101					0
Criminal Impersonation	39-16-301	2				2
Criminal Simulation	39-14-115					0
Criminal Trespass	39-14-405	3	2			5
Custodial Interference	39-13-306					0
Domestic Assault	39-13-111	2	4			6
Electronic Tracking on Motor Vehicle	39-13-606					0
Especially Aggravated Burglary	39-14-404					0
False imprisonment	39-13-302					0
Forgery	39-14-114		2			2
Fraudulent use of debit / credit card	39-14-118	3				3



Harassment	39-17-308					0
Identity Theft	39-14-150					0
Interference with Emergency Calls	65-21-117					0
Murder 2nd Degree	39-13-210					0
Kidnapping	39-13-303					0
Perjury	39-16-703					0
Possession of Stolen Property	39-14-103					0
Reckless Endangerment	39-13-103					0
Theft of Property	39-14-103	8	3		3	14
Theft of Property (shoplifting)	39-14-146	2				2
Theft of Services	39-14-104					0
Rape of a Child	39-13-522					0
Sexual Battery	39-13-505					0
Simple Assault	39-13-101	1			1	2
Stalking	39-17-315					0
Vandalism	39-14-408	1	3			4
Violation of Bond Conditions	40-11-112					0
Violation of Order of Protection	39-13-113		3			3
Worthless Check	39-14-121	1			1	2
Actions by Home Improvement Service Provider	39-14-154					0
Aggravated Vehicular Assault on an Officer	39-13-115					0
<b>TOTAL</b>						<b>51</b>

#### DRIVING VIOLATIONS

Alt / Fals / Forg Auto Tag Title / Plates	55-5-116					0
Driving on Rev/Can/Sus	55-50-504	3	8			11
Driving While in Possession of Meth	55-50-506	1				1
Driving under the influence of intox/drug	55-10-401	2	5			7
Failure to Exercise Due Care	55-8-136					0
Failure to Report Veh Accident	55-10-106					0
Felony Evading in Motor Vehicle	39-16-603			1		1
Financial Responsibility	55-12-139		2			2
Habitual Offender	55-10-616					0
Ignition Interlock Device	55-10-412					0
Leaving the Scene of an Accident	55-10-102	2	2			4
No Drivers License	55-50-301		2			2
Open Container Law	55-10-416					0
Refusal to Submit to BAC test	55-10-406					0
Reckless Driving	55-10-205			1		1
Speeding	55-8-152	1	1	1		3
Move Unregistered Vehicle on Hwy	55-3-102					0
Underage Driving While Impaired	55-10-415					0
Operating Motor Vehicle w/Expired Reg Plate	55-4-104					0
Improper Lane Changintg/Straddling Lanes	55-8-123	1				1
Disregarding Red Light	55-8-110			1		1
Violation Vehicle Registration	55-4-101					0
<b>TOTAL</b>						<b>34</b>

#### JUVENILE / UNDERAGE CHARGES


Illegal Underage Consumption	1-3-113					0
Underage Possession of Alcohol	57-3-412					0

Juvenile Petition		1	8			9
<b>TOTAL</b>						<b>9</b>
<b>OOP / OGB /SEARCH WARRANT</b>						
Bond Conditions						0
Order of Protection		1	9			10
Search Warrant Issue						0
<b>TOTAL</b>						<b>10</b>
<b>Crimes Involving a Weapon</b>						
Poss of Handgun While Under the Influence	39-17-1321		1			1
Possession of Prohibited Weapon	39-17-1302					0
Possession of a weapon during comm of fel.	37-17-1324		2			2
Poss of a Weapon by Felon	39-17-1307		1			1
Reckless End with a Deadly Weapon	39-13-103					0
<b>TOTAL</b>						<b>4</b>
<b>OTHER CHARGES</b>						
Animals at Large	44-8-408		1			1
Absence w/o Leave	58-1-613					0
Disorderly Conduct	39-17-305	1				1
Evading Arrest	39-16-603					0
Failure to Appear	39-16-609					0
Failure to carry proper restrictions on ID	50-50-353					0
Failure to Send / School Related	49-6-3007					0
Falsifying Drug Test	39-17-437	1				1
Filing False Police Report	39-16-502					0
Fugitive from another state	40-9-103					0
Harboring a Fugitive	39-11-411					0
Indecent Exposure	39-13-511					0
Interference with Emergency call	65-21-117		1			1
Killing of Animal	39-14-205					0
Misuse of 911	7-8-316					0
Possession of Burglary tools	39-14-701					0
Possession of Counterfeit Currency	40-13-215					0
Possession of Untaxed Alcohol	57-3-401					0
Possession of Tobacco by Minor	39-17-1505					0
Public Intoxication	39-17-310	1	6			7
Resisting Official Detention	39-16-602	2	1			3
Tampering with / Fabricating Evidence	39-16-503					0
Violation of Community Supervision for life	39-13-526					0
Violation os Sex Offender Registry	39-40-211					0
Crulety to Animals	39-14-212					0
Burglary	39-13-1002		2			2
<b>TOTAL</b>						<b>16</b>
<b>TOTAL OF ALL ITEMS</b>						
		51	84	4	5	<b>144</b>

Note: The above warrants written by the Judicial Commissioners do not in any way reflect those written by the Circuit

*Mark McKee*

Date 1/4/2024



Crosstab: Distinct Incident for Agency  
Start: 01/01/23 0:00:00  
End: 12/31/23 23:59:59

Inc Num Count		Month												
Agency	1	2	3	4	5	6	7	8	9	10	11	12	Grand Total	
BONDECROFT VFD		39	38	39	38	41	32	26	53	24	23	37	36	426
CASSVILLE VFD		43	30	36	49	40	32	31	27	24	40	30	30	412
CENTRAL VIEW VFD		19	45	37	35	25	43	35	38	34	33	50	31	425
CHERRY CREEK VFD		23	30	24	32	20	28	24	31	14	25	30	20	301
DOYLE VFD		20	31	24	30	14	29	22	26	31	30	27	17	301
EASTLAND VFD		38	35	35	35	40	27	26	51	23	22	32	33	397
EMS DAY PAGE		35	21	17	17	19	21	18	23	27	24	26	20	268
EMS DIRECTOR		7	5	4	2	8	2	10	32	22	19	20	13	144
EMS NIGHT PAGE		7		7	8	8	7	9	10	7	5		1	69
HICKORY VALLEY VFD		22	28	34	33	20	32	29	26	27	31	37	21	340
MT. GILEAD VFD		23	31	26	30	18	34	33	37	31	27	25		315

NOTICE: This document is intended exclusively for the individual or entity to which it is addressed. The document may contain confidential and/or privileged information. Any unauthorized review, use, printing, saving, copying, disclosure or distribution is strictly prohibited.

NORTH END VFD	53	60	57	65	31	32	39	53	47	52	50	38	577
SPARTA FIRE DEPARTMENT	44	45	43	57	44	40	57	55	41	42	40	36	544
SPARTA POLICE DEPARTMENT	742	571	611	698	745	775	737	666	623	494	466	555	7683
SPARTA WHITE CO RESCUE	27	16	18	21	29	29	31	24	27	28	24	20	294
THP		1	3		2		3		2	2	5	1	19
WCSO SORT SQUAD 1	1	2	2	4		15							24
WCSO SUPPORT/OVERWAT CH						4	7	13	3				27
WHITE COUNTY E911		2	1		2		4	10	3		3		25
WHITE COUNTY EMA	7	4	4	5	2	11	5	10	14	9	7	2	80
WHITE COUNTY EMS	632	536	543	564	589	604	579	633	562	560	555	537	6894
WHITE COUNTY SHERIFF	1899	1687	1648	2000	2066	1971	1976	1946	1741	1737	1547	1596	21814

The far right column represents the total number of unique incident numbers assigned to an agency for the defined date range.

Note: Multiple Agencies can be assigned to an incident number. Totalling the values in a column does NOT represent the count for the PSAP. If you are looking for that count, use the appropriate report.

NOTICE: This document is intended exclusively for the individual or entity to which it is addressed. The document may contain confidential and/or privileged information. Any unauthorized review, use, printing, saving, copying, disclosure or distribution is strictly prohibited.

Carrie Mullins

WHITE COUNTY JUDICIAL COMMISSIONER'S QUARTERLY REPORT						
October 1- December 31, 2023						
OFFENSES:	TCA	CITY	COUNTY	STATE	INDIVIDUAL	TOTAL
DRUG CHARGES						
Introduction of contraband into penal Facility	39-16-201	1				1
Falsifying Drug Test	39-17-437					0
Felony Possession Sch 2 Drugs	39-17-417 II					0
Possession of Drug Paraphernalia	39-17-425	4	5			9
Possession Sch 1	39-17-417 I					0
Poss/Sell/Del/Mfg Cocaine	39-17-417					0
Poss/Sell/Del/Mfg Sch 2 (Meth)	39-17-417					0
Poss/Sell/Del/Mfg Sch 5	39-17-417					0
Poss/Sell/Del/Mfg Sch 6	39-17-417		1			1
Possession without Prescription	55-10-105		2			2
Simple Possession Sch 2 Drugs	39-17-418 II		1			1
Simple Possession Sch 3 Drugs	39-17-418 III					0
Simple Possession Sch 4 Drugs	39-17-418 IV	1				1
Simple Possession Sch 5 Drugs	39-17-418 V					0
Simple Possession Sch 6 Drugs	39-17-418 VI		2			2
Violation of Drug Free School Zone	39-17-432					0
Possession/Mfg/Sell/Deliver sch 2 (Meth)	39-17-434	5	5			10
Simple Possession Sch 1 Drugs	39-17-418 1	2				2
Simple Possession	39-17-418		2			0
Tampering with/Fabricating Evidence	39-16-503					
Driving While In Possession Of Meth	55-50-506					
Poss/Sell/Del/Mfg Sch 4	39-17-417					
<b>TOTAL</b>						<b>29</b>
CRIMES AGAINST PEOPLE						
Adult Abuse / Neglect / Exploitation	71-6-117					0
Abuse of Elderly Adult						0
Aggravated Assault	39-13-102	1	3			4
Aggravated Burglary	39-14-403					0
Aggravated Child Abuse	39-15-402					0
Aggravated Criminal Trespass	39-14-406					0
Aggravated Kidnapping	39-13-304	2				2
Aggravated Statutory Rape	39-13-506					0
Assault on Law Enforcement Officer	39-13-101	1				1
Aggravated Assault on 1st Responder	39-13-116	1				1
Burglary	39-14-402	2				2
Child Abuse and Neglect	39-15-401	1				1
Child Endangerment	55-10-414					0
Retaliation for Past Action	39-16-510					0

Coercion of witness	39-16-507					0
Criminal Attempt	39-12-101					0
Criminal Impersonation	39-16-301		1			1
Criminal Simulation	39-14-115					0
Criminal Trespass	39-14-405	1				1
Custodial Interference	39-13-306					0
Domestic Assault	39-13-111	2	14			16
Electronic Tracking on Motor Vehicle	39-13-606					0
Especially Aggravated Burglery	39-14-404					0
Especially Aggravated Kidnapping	39-13-305					0
False imprisonment	39-13-302		1			1
Forgery	39-14-114					0
Fraudulent use of debit / credit card	39-14-118					0
Harassment	39-17-308					0
Identity Theft	39-14-150					0
Interference with Emergency Calls	65-21-117					0
Murder 2nd Degree	39-13-210					0
Kidnapping	39-13-303					0
Perjury	39-16-703					0
Possession of Stolen Property	39-14-103	1	2			3
Reckless Endangerment	39-13-103	1				1
Simple Assault on a 1st Responder	39-13-116A		1			1
Theft of Property	39-14-103	1				1
Theft of Property (shoplifting)	39-14-146					0
Theft of Services	39-14-104					0
Rape of a Child	39-13-522		3			3
Sexual Battery	39-13-505					0
Shoplifting	39-14-146	3				2
Simple Assault	39-13-101				1	1
Stalking	39-17-315					0
Vandalism	39-14-408	1	1			2
Violation of Bond Conditions	40-11-112					0
Violation of Order of Protection	39-13-113	1	3			4
Worthless Check	39-14-121					0
Actions by Home Improvement Service	39-14-154					0
Aggravated Vehicular Assault on an Off	39-13-115					0
Civil Rights Intimidation	39-17-309					0
<b>TOTAL</b>						<b>0</b>
<b>DRIVING VIOLATIONS</b>						
Alt / Fals / Forg Auto Tag Title / Plates	55-5-116					0
Driving on Rev/Can/Sus	55-50-504	3	13			16
Driving While in Possession of Meth	55-50-506					0
Driving under the influence of intox/drug	55-10-401	3	1			4
Failure to Endoprse Certificate	55-3-127					

Failure to Exercise Due Care	55-8-136					0
Failure to Report Veh Accident	55-10-106					0
Failure to Maintain lane of travel	55-8-123					0
Felony Evading in Motor Vehicle	39-16-603		1			1
Financial Responsibility	55-12-139	1	3			4
Habitual Offender	55-10-616					0
Ignition Interlock Device	55-10-412					0
Leaving the Scene of an Accident	55-10-102		2			2
No Drivers License	55-50-301		1	1		2
No Interlock on Vehicle	55-50-504J			1		1
Non Resident driving on Sus/Can/Rev	55-12-131		1			1
Open Container Law	55-10-416	1				1
Refusal to Submit to BAC test	55-10-406					0
Reckless Driving	55-10-205		1			1
Speeding	55-8-152		2	1		3
Move Unregistered Vehicle on Hwy	55-3-102					0
Underage Driving While Impaired	55-10-415					0
Operating Motor Vehicle w/Expired Reg	55-4-104					0
Violation Vehicle Registration	55-4-101	1				1
Leaving the Scene of an Accident/Bodily	55-10-305					0
Helmet Law	55-9-302		1			1
Church/School Bus Violation	55-8-151					0
Seat Belt Law	55-9-603					0
Motor Vehicle Lights Law	55-9-402					
<b>TOTAL</b>						<b>37</b>
<b>JUVENILE / UNDERAGE CHARGES</b>						
Illegal Underage Consumption	1-3-113					0
Underage Possession of Alcohol	57-3-412					0
Juvenile Petition			15			15
<b>TOTAL</b>						<b>15</b>
<b>OOP / OGB /SEARCH WARRANT</b>						
Bond Conditions						0
Order of Protection					12	12
Search Warrant Issue	1	3				4
<b>TOTAL</b>						<b>16</b>
<b>Crimes Involving a Weapon</b>						
Poss of Handgun While Under the Influe	39-17-1321					0
Possession of Prohibited Weapon	39-17-1302					0
Possession of a weapon during commo	37-17-1324	1				1
Poss of a Weapon by Felon	39-17-1307	2				2
Reckless End with a Deadly Weapon	39-13-103					0

<b>TOTAL</b>						<b>3</b>
<b>OTHER CHARGES</b>						
Animals at Large	44-8-408		2			2
Absence w/o Leave	58-1-613					0
Bribery of Public Servant	39-16-102					0
Bribing a Witness	39-16-107					0
Disorderly Conduct	39-17-305					0
Evading Arrest	39-16-603		1			1
Failure to Appear	39-16-609					0
Failure to carry proper restrictions on ID	50-50-353					0
Failure to Send / School Related	49-6-3007					0
Falsifying Drug Test	39-17-437					0
Filing False Police Report	39-16-502					0
Fugitive from another state	40-9-103					0
Harboring a Fugitive	39-11-411					0
Indecent Exposure	39-13-511					0
Interference with Emergency call	65-21-117					0
Killing of Animal	39-14-205					0
Misuse of 911	7-8-316					0
Possession of Burglary tools	39-14-701					0
Possession of Counterfeit Currency	40-13-215					0
Possession of Untaxed Alcohol	57-3-401					0
Possession of Tobacco by Minor	39-17-1505					0
Public Intoxication	39-17-310	2	1			3
Resisting Official Detention	39-16-602		3			3
Unlawful Disposal of Sewage	68-13-406					0
Unlawful Exposure	39-17-318					0
Tampering with / Fabricating Evidence	39-16-503					0
Violation of Community Supervision for	39-13-526					0
Violation to Report in Timely Manner	40-39-203					0
Violation of Sex Offender Registry	39-40-211				2	2
Crueity to Animals	39-14-212					0
Littering	39-14-502					0
<b>TOTAL</b>						<b>0</b>
<b>TOTAL OF ALL ITEMS</b>		0	95	3	15	<b>0</b>

Note: The above warrants written by the Judicial Commissioners do not in any way reflect those written by

*Carrie Mullins*

Date \_\_\_\_\_





## WHITE COUNTY, TENNESSEE

### RESOLUTION NO. 01-01-2024

#### Resolution to Approve White County Road List

**WHEREAS**, Tennessee Code Annotated, Section 54-10-103 requires that the County have a road List and Road Map for the Highway Superintendent to have guidelines to go by:

**NOW THEREFORE, BE IT RESOLVED** by the White County Legislative Body meeting in Regular Session on this 22<sup>nd</sup> day of January 2024 at Sparta, Tennessee, that:

The following attached list of County Roads is accepted as the official Public Road List and Road Map.

Motion made by Herrick Hutchings and seconded by Chris Brewington that the above resolution be adopted.


On roll call, the vote was recorded as follows:

AYES 11  
NAYS       

The above resolution was passed on the 22<sup>nd</sup> day of January 2024.

ATTEST:

Sasha Wilson  
Sasha Wilson, County Clerk



Kyle Goff  
Kyle Goff, Chairman  
White County Legislative Body

Approved the 22 day of January, 2024

Denny Wayne Robinson  
Denny Wayne Robinson  
White County Executive

NAME OF ROAD	INDEX	ROW	CLASS	E-1	RS-2	HOTMIX	WID	LGT.	IMPROVE	ADDED	TRIMS
A. J. Hutson Rd	G-4	20	4		0.60		12	0.60			A056
A. W. Randolph Rd	I-1	18	4		0.15		10	0.15			A484
Acorn Hill Drive	G-14	50	1			0.25	18	0.25		6/1/2005	
Adams Street	J-11	46	2			0.29	16	0.29			A508
Airport Rd	I-3	70	1			0.62	20	0.62	7/7/1997		A020
Alex Slatten Tr.	D-15	26	4	0.51			10	0.94			A460
Alex Slatten Tr.	D-15	26	4	0.43			14				A460
Alexander Rd	J-3	36	1			0.30	16	0.30			A131
Allen Price Rd	I-20	14	4			0.20	8	0.20	6/29/2004		A751
Almyra Rd	H-5	40	2			2.46	18	2.46	7/8/1999		A049
Alton Adcock Rd	M-24	16	4		0.38		8	0.38	4/22/2003		A295
Alverson Rd	J-13	20	1			0.35	16	0.35			A472
Amon Rd	H-2	20	4			0.43	12	0.43	3/14/2022		A039
Aqua Way	J-19	40	3			0.13	18	0.31	12/4/2023		A385
Aqua Way	J-19	40	3			0.07	12				A385
Aqua Way	J-19	40	3			0.11	16				A385
Arc Lane	S-13	32	4			0.22	16	0.22	3/11/2022		A211
Ariel Lane	D-13	20	4		1.13		8	1.13	9/28/2005		A455
Arlington Rd	J-4	36	1			0.29	16	0.29			A126
Armstrong Rd	I-24	40	1			0.26	17	0.31	7/17/1998		A309
Armstrong Rd	I-24	40	1			0.05	24				A309
Arnold's Lane	J-7	30	1		0.01		16	0.01			A245
Arrowhead Drive	R-11	40	2			0.67	16	0.67	11/16/2016		A215
Arville Greene Rd	I-10	16	4			0.24	10	0.24	3/17/2009		A107
Ash Bury Drive	T-13	40	3			0.66	18	0.66	8/28/2002		A209
Austin Rd	F-7	28	3			1.17	16	1.17	4/15/2008		A067

Autumn Court	I-7	50	1			0.0806	18	0.0806		1/7/2007	
Avondale Lane	T-13	40	3			0.20	18	0.20	8/28/2002		A210
Bailey Walker Rd	N-8	16	4		0.22		10	0.22			A004
Bain Rd	D-19	24	4			0.41	12	0.41	7/13/2021		A423
Baker Cemetery Rd	D-10	18	4	0.27			10	0.27			A074
Baker Mountain Rd	N-16	40	3			1.32	14	1.32	11/15/2001		A189
Ballard Lane	F-13	40	3			0.83	20	1.21	6/23/2000		A083
Barlow Rd	I-26	22	3		0.55		14	0.55			A317
Bass Lake Rd	P-14	40	3			0.17	14	0.17	3/11/2022		A262
Beacon Hill Rd	J-4	36	1			0.12	16	0.12			A124
Beech Rd	L-23	16	4			0.15	10		9/22/2020		A352
Beech Rd	L-23	16	4			0.10	8		9/22/2020		A352
Beech Rd	L-23	16	4			0.07	22	0.32			A352
Beecher Mitchell Rd	J-18	18	3			0.57	14	0.57	3/19/2009		A382
Belford Rd	J-3	40	2			0.09	20	0.09			A127
Belvue Drive	K-18	34	1			0.47	16	0.47			A367
Bennett Rd E.	L-18	24	4			0.54	12	0.54	7/9/2021		A354
Bermuda Rd	D-25	18	4		0.32		10	0.32	4/1/2003		A677
Bessie Brown Rd	J-7	18	4			0.09	10	0.09			A646
Bethel Hollow Rd	J-24	36	1			1.39	20	1.39	8/4/1999		A727
Betterton Rd	E-19	40	1			1.83	20	1.83			A422
Betty Lane	H-4	26	4			0.85	16	0.85	8/9/2021		A047
Big Bottom Rd	O-24	30	2		1.42		18	1.42	9/6/2001		2190
Bill Carter Mountain Rd	K-8	30	3			0.71	14	0.71	8/8/2019		A011
Billings Avenue	K-17	40	1	0.07			10	0.07			A366
Billy's Branch Rd	S-19	28	4		0.49		14	0.49	9/28/2005		A264
Black Oak Cemetery Rd	J-9	16	4			0.22	10	0.22	8/9/2021		A110

Black Oak Rd	J-9	36	1				0.75	18	0.75	3/18/2009		A109
Blackberry Lane	J-15	50	1				0.20	22	0.20		1/9/2009	
Blackburn Mountain Rd	O-22	34	1				1.11	17	4.56	8/23/2016		A279
Blackburn Mountain Rd	O-22	34	1		1.22			16		8/19/2011		A279
Blackburn Mountain Rd	O-22	34	1		0.77			14		8/19/2011		A279
Blackburn Mountain Rd	O-22	34	1		0.10			16				A280
Blackburn Mountain Rd	O-22	34	1		1.36			15				A280
Blue Rd	K-24	16	4		0.21			12	0.21	12/8/2023		A314
Blue Springs Rd	N-13	40	1				3.30	20	4.97	10/7/2010		2206
Blue Springs Rd	N-13	40	1				1.12	16		12/8/2023		2206
Blue Springs Rd	N-13	40	1				0.55	18		10/7/2010		2206
Bluff Line Drive	Q-14	36	3				0.14	14	0.14	5/19/2005		A257
Board Valley Rd	P-7	32	2				1.76	18	3.89	9/28/1999		2220
Board Valley Rd	P-7	50	2				1.44	17		8/6/2019		2220
Board Valley Rd	P-7	50	2				0.69	16		8/7/2019		2220
Bob Davis Road	O-13	18			0.12			10	0.12		12/14/2020	A002
Bob's Lane	M-7	22	4				0.07	12	0.14	8/20/2021		A007
Bob's Lane	M-7	22	4				0.07	10		8/20/2021		A007
Bobby Gribble Rd	G-26	20	4		0.07			12	0.07			A746
Bobwhite Drive	J-6	50	1				0.088	18	0.088		1/7/2007	
Boyd Creek Rd	G-8	30	1				2.56	16	2.56	3/7/2009		A069
Bradford Drive	F-12	50	2				0.12	18	0.12	1/1/2000		A732
Bray Rd	I-6	22	4		0.29			12	0.29			A122
Breeding Farm Rd	K-4	20	4				0.29	12	0.29	8/1/2017	6/12/2003	A129
Breeding Farm Rd	K-4	20	4				1.27	12	1.27	8/2/2017	6/12/2003	A128
Brewington Rd	M-11	16	4		0.53			10	0.53	9/5/2000		A185
Brick Lane	G-12	36	1				0.12	16	0.12			A096

January, 2024 Road Inventory & Assessment WHITE COUNTY, TENNESSEE

Briggs Street	K-17	40	3		0.20		14	0.20			A364
Bright Rd	E-26	16	3			0.22	14	0.22	9/24/2002		A414
Brock Rd	K-18	14	4			0.10	12	0.10	11/19/2001		
Brogden Rd	L-19	28	4			0.15	12	0.15	9/12/2018		A670
Brook Drive	I-7	50	2			0.13	19	0.14	1/16/2000		A664
Brookmeade Drive	J-6	36	3			0.60	12	0.60			A154
Brookhill Rd	I-9	40	3			0.22	16	0.22			A032
Broom Rd	S-14	22	4			0.24	16	0.61	5/18/2005		A241
Broom Rd	S-14	22	4		0.37		12				A241
Browntown Rd	E-7	40	1			2.23	20	2.23			2214
Brush Wood Rd	P-14	40	3			0.24	14	0.24	5/17/2022		A259
Bryan Gribble Rd	I-8	30	4		0.14	1.00	16	1.14	6/8/2009		A105
Bryan Rd	K-19	20	4			0.15	12	0.15	3/25/2005		
Bryant-England Rd	T-19	18	4			0.22	10	0.40	6/24/2008		A224
Bryant-England Rd	T-19	18	4			0.18	8		6/24/2008		A224
Buckhorn Lane	F-9	20	4		0.10		10	0.10			A081
Bud's Lane	H-25	20	4		0.21		12	0.21	12/8/2023		A730
Buffalo Rd	H-26	30	1			0.59	16		10/14/2004		A319
Buffalo Rd	H-26	30	1			0.07	20	0.66			A319
Bunker Hill Road	H-1	40	1			2.63	18		2012		
Bunker Hill Road	H-1	32	1			1.06	16	3.69	2012		
Burgess Falls Drive	F-4	50	1		0.12		20	0.12			2214
Burgess Mill Rd	I-1	30	4		0.28		16	0.28			A483
Burton Rd	M-14	32	1			0.43	16	0.43			A563
Bussell-Morgan Rd	I-24	40	3			0.15	20	0.15			A724
Butts Bridge Rd	N-24	25	4			0.53	14	0.53	7/6/2021		A281
C B Johnson Rd	G-17	30	4			0.86	12	0.86	9/27/2005		A435

Camp Belle Air Rd	R-15	40	2				0.46	18	1.37	7/19/2001		A246
Camp Belle Air Rd	R-15	40	2				0.87	17				A246
Camp Belle Air Rd	R-15	40	2				0.04	10				A246
Camp Drive	K-16	40	1				0.48	18	0.48			A486
Campbell Rd	J-18	14	4			0.54		10	0.54	8/31/2004		A383
Can-Town Rd	Q-9	14	4			0.68		10	0.68	4/22/2008		A180
Cane Hollow Rd	D-6	20	3				0.68	14	0.68	8/27/2021		A063
Caney Fork Rd	H-26	20	4			0.33	0.60	14	1.09	10/14/2004		A316
Caney Fork Rd	H-26	20	4				0.16	10		3/23/2005		A316
Caney Lane	F-26	12	3	0.15				18	0.15			A676
Caney View Circle	F-26	20	4				0.23	10	0.23	3/23/2006		A457
Cantrell Rd	D-10	30	2				1.30	14	1.30	6/2/2016		A076
Cape Lane	R-15	16	3	0.07				10	0.07			A720
Carrick Rd	I-15	30	4		0.22			16	1.01			A678
Carrick Rd	I-15	30	4	0.29				12		10/17/2016		A678
Carter Lane	G-8	18	4				0.20	10	0.20	5/18/2022		A087
Cashdollar Cove Rd	H-15	30	4				1.07	14	1.20	8/9/2017		A437
Cashdollar Cove Rd	H-15	30	4				0.13	10		8/9/2017		A437
Cashdollar Rd	G-16	30	4				0.67	12	0.67	8/25/2016		A436
Cassville Lane	E-12	20	4		0.24			10	0.24			A091
Catron Rd	N-19	18	4		0.43			10	0.43	9/13/2005		A274
Cedar Creek Rd	C-16	18	1		0.59			12	0.59	9/18/2007		A153
Cedar Creek Rd	C-16	40	1		3.78			18	3.78	9/5/2000		A152
Cedar Grove Rd	G-25	40	1				0.58	18	0.58			2184
Cedar Grove Rd	G-25	40	1				0.07	16	0.07			A729
Center Drive	J-17	40	2		0.12			16	0.12			A695
Central Circle	K-16	40	2				0.16	16	0.16			A490

Charles Golden Rd	K-11	40	1		1.29		18	1.29	12/5/2023		A476
Charles Hennessee Rd	L-11	25	1			1.40	18	1.40	5/10/2005		A182
Charleston Rd	J-4	36	1			0.05	21	0.48	6/9/2023		A123
Charleston Rd	J-4	36	1			0.43	16				A123
Charlie Dickerson Rd	L-23	24	4		0.39		10	0.39	7/31/2001		A299
Charlie Hickey Rd	O-11	40	1			1.25	19	1.25	6/26/2000		2208
Cherokee Circle	M-16	34	1			0.43	14	0.43			A255
Cherry Creek Rd	L-4	60	1			6.62	18	6.62	9/20/2004		1163
Cherry Rd	J-15	18	1		0.44		16	0.44	8/12/2003		A475
Chestnut Mountain Rd	T-18	22	4			0.41	12	0.41	12/13/2021		A265
Cicada Rd	J-24	32	1			0.74	14		8/11/2004		A303
Cicada Rd	J-24	32	1			0.03	14	0.77			A303
Clarence Gillen Rd	N-6	30	2			1.97	19	2.32	8/11/2021		A160
Clarence Gillen Rd	N-6	30	2			0.22	15		8/11/2021		A160
Clarence Gillen Rd	N-6	30	2			0.23	8		8/11/2021		A160
Claude Loftis Rd	L-4	36	1			1.30	16	1.30	11/17/2010		A139
Clay Holman Rd	N-16	20	3		1.16		14	1.16	5/19/2010		A189
Clay Wilson Rd	G-10	18	4		0.22		10	0.22			A172
Clear Water Square	G-14	50	1			2.35	18	2.35	6/1/2005		
Clemons Lane	F-26	20	4		0.17		10	0.17	1/10/2000		A674
Clifford Howard Rd	I-4	20	3		0.30		14	0.30			A019
Cliffview Drive	M-16	40	1			0.26	20	0.26	6/30/2004		A633
Clifty Rd	X-17	28	4			0.30	16	0.30	8/6/2020		A814
Clog Valley Rd	G-6	20	4			0.59	14	0.59	8/27/2021		A053
Clouse Rd	J-7	16	4			0.36	10	0.36	5/4/2005		A645
Cloverdale Circle	G-12	40	3			0.34	14	0.34			A093
Coal Bank Rd	S-12	40	2	2.26	0.60	1.16	12	4.02	3/11/2022		A197

Coal Bank Rd	S-12	40	2					20					A197
Cody Drive	T-10	18	4					17	0.15	7/28/2003			A220
Coles Chapel Rd	F-4	20	3					18	0.58	5/28/1999			A065
Coles Chapel Rd	F-4	20	3					20	1.45	4/14/2004			2214
Collingwood Drive	E-16	20	4					12	0.43	5/20/2022			A696
Conatser Rd	F-25	18	4			0.24		10	0.24	4/1/2003			A283
Conrad Templeton Rd	G-22	20	4			1.00		12	1.59	10/14/2002			A398
Conrad Templeton Rd	G-22	20	4			0.59		10					A398
Cooley Ridge Rd	O-13	24	4				0.44	10	0.70	8/3/2017			A195
Cooley Ridge Rd	O-13	24	4				0.26	10		8/3/2017			A195
Copeland Rd	N-9	40	2				1.94	16	1.94	5/14/2004			2210
Copperwood Court	I-8	50	1				.0692	18	.0692		1/7/2007		
Corinth Rd	G-12	40	3				0.60	16	0.71				A095
Corinth Rd	G-12	40	3				0.11	14		12/5/2007			A095
Corolla Rd	Q-14	40	1				1.37	18	1.37	2011			A247
Cotton Rd	K-23	25	4			0.48		12		4/29/2004			A300
Cotton Rd	K-23	25	4			0.54		12	1.02				A300
Country Club Road	M-16	50	1				2.76	20	2.76	11/19/2001			2200
Country View Drive	M-16	50	1				0.10	20	0.10		5/20/2002		
Countryside Drive	M-12	50	1				0.10	20	0.10		11/18/2002		
County House Rd	K-20	40	1				2.60	18	2.60	706/98			1140
Cove Rd	R-8	25	4			1.30		16	1.80	9/17/2002			A178
Cove Rd	R-8	25	4			0.50		10					A178
Crain Rd	C-24	18	4			0.27		10	0.27	4/1/2003			A413
Crawford Circle	K-18	40	2				0.64	16	0.64				A372
Creed Wright Rd	D-21	30	4				1.42	15	1.42	6/2/2016			A426
Cricket Drive	G-26	30	2				0.18	22	0.18				2184



Cross Street	S-12	40	3		0.12		14	0.12				A207
Crossvine Rd	K-18	30	1			0.80	16	0.80	7/23/2009			
Crouch Rd	N-8	18	4			0.06	19	0.39	5/18/2000			A165
Crouch Rd	N-8	18	4			0.06	12					A165
Crouch Rd	N-8	18	4			0.27	10					A165
Cummings Chapel Rd	L-19	34	1			1.03	16	1.03	7/8/2021			A289
Cummings Rd	V-13	24	4			0.42	10	0.42	10/19/2009			A229
Cunningham Rd	K-2	30	4			0.70	16	0.70	7/2/2002			A135
Darkey Springs Rd	F-17	32	1		1.43		20	1.43				A439
Darlene Drive	I-13	50	2			0.25	18	0.25		1/1/2000		
Dave England Rd	C-15	40	2		0.85		18	0.85	4/30/2001			A152
Day Lily Drive	K-11	50	1			0.16	18.6	0.16		6/20/2022		
Deb's Rd	J-19	18	2		0.08		14	0.08				A381
Deer Run Rd	V-14	30	3		2.41		14	2.41	10/2/2002			A227
Deer Trace	C-11	50	1			0.079	18	0.079		6/1/2005		
Deerfield Rd	H-7	50	2			0.44	16	0.44	4/18/2007			A133
Deerview Drive	I-8	50	1			.2783	18	.2783		1/7/2007		
Delaney Rd	G-4	20	4		0.40		12	0.40				A050
Demps Rd	N-7	25	2			0.72	17	0.73	6/27/2002			A163
Denton Rd	H-24	32	4		0.29		16	0.29				A402
Denton Rd	H-24	32	4		0.63		16	0.63				A403
Derby Lane	I-7	50	1			0.28	18	3.91		6/5/2006		
DeRossett Lane	T-13	20	4		0.10		10	0.10				A239
DeRossett Loop	T-13	16	4			0.44	10	0.44	7/23/2009			A236
Dew Rd	H-3	20	4			0.43	14	0.89	8/5/2016			A644
Dew Rd	H-3	20	4			0.30	12					A644
Dew Rd	H-3	20	4			0.16	10					A644

Dillon Gribble Rd	L-4	30	2				1.67	14	1.67	4/27/2005		A143
Dillon Rd	D-26	20	3			1.01		10	1.01			A409
Disneyland Rd	J-19	36	1				0.97	18	0.97			A343
Ditty Rd	H-2	40	1				0.79	18	0.79			2216
Doan Rd	D-12	30	3				0.49	15	0.49	6/23/2004		A454
Dobbs Cemetery Rd	G-6	28	4			0.31		17	1.05	10/9/1997		A054
Dobbs Cemetery Rd	G-6	28	4			0.25		14				A054
Dobbs Cemetery Rd	G-6	28	4			0.49		12				A054
Dodson Rd	O-20	25	3				0.65	16	0.65	7/1/2008		A278
Dola Rd	L-24	20	4			0.35		10		10/20/1998		A298
Dola Rd	L-24	20	4			0.57		12	0.92			A298
Donald Moore Lane	G-21	16	4				0.15	10	0.15	3/9/2009		A649
Doran Rd	N-12	40	1				2.31	18	2.31	9/21/2000		2208
Doran Rd	N-12	40	1				0.74	18	0.74	9/21/2000		A200
Doug Luna Rd	E-15	28	4				0.74	16	0.74	8/3/2009		A709
Douglas Drive	K-20	40	1				0.34	18	0.34			A378
Drake Rd	F-12	16	4			0.20		10	0.20			A037
Duck Pond Rd	J-10	40	1				0.11	24	3.71			2212
Duck Pond Rd	J-10	40	1				3.60	20				2212
Dunn Rd	E-6	24	4				0.38	16	0.38	3/29/2010		A062
Dyer Cove Rd	L-2	16	4			0.29		10	0.29			A013
E Bethlehem Rd	K-21	40	2				1.64	16	1.64			2196
E Ravenscroft Rd	U-11	40	2				1.51	19	1.51			2204
E. Cole Rd	I-26	50	1				0.14	22	1.47	7/17/1998		A311
E. Cole Rd	I-26	50	1				0.79	19				A311
E. Cole Rd	I-26	50	1			0.54		20				A311
Earl Price Rd	J-10	16	4				0.29	10	0.29	3/18/2009		A108

Earls Lane	K-25	50	2				0.20	17	0.20			A714
Eastland Cemetery Rd	X-18	30	4				0.62	14	0.82	6/24/2008		A818
Eastland Cemetery Rd	X-18	30	4				0.20	12		6/24/2008		A818
Eastland Rd	T-15	50	1				11.23	20	11.23	6/29/2000		2202
Eaton Rd	I-20	34	1				1.52	16	1.52	12/4/2023		A387
Ed Phifer Rd	I-26	20	4		0.41			12	0.41			A318
El Elyon Rd	N-7	18	4				0.43	10	0.43	10/9/2007		A005
Eldridge Cemetery Rd	E-7	20	4				0.20	10	0.25	3/29/2010		A064
Eldridge Cemetery Rd	E-7	20	4				0.05	10				A064
Elkhorn Court	I-8	50	1				.0561	18	.0561		1/7/2007	
Eller Rd	N-11	26	4				0.53	12	0.53			A201
Eller Ridge Rd	H-1	28	3		0.26			15	0.26			A487
Elsie Rd	J-23	14	4	0.23				8	0.23			A705
Enterprise Drive	I-19	40	3				0.17	14	0.17			A386
Ephraim Adcock Rd	D-19	18	4				0.15	10	0.15	7/13/2021		A425
Express Rd	K-14	30	2				0.04	18	0.04			
Fairview Circle	G-13	50	1				0.45	19	0.45			A704
Fanchers Mill Rd	E-8	40	1				3.31	18	7.86	5/27/1999		2214
Fanchers Mill Rd	E-8	40	1				0.35	18		6/28/2004		2214
Fanchers Mill Rd	E-8	40	1				2.97	20				A071
Fanchers Mill Rd	E-8	40	1				1.23	20				A272
Farley Rd	J-2	25	3				1.18	13	1.49	4/10/2006		A469
Farley Rd	J-2	25	3				0.31	17				A469
Farmer Rd	F-24	30	4		1.54			14	1.55	4/1/2003		A406
Findlay Subdivision Rd	M-12	50	2				0.41	12	0.41	5/4/2005		A167
Finley Rd	K-10	30	3		0.33			14	0.33			A118
Fire Tower Rd	L-21	24	4				1.15	10	1.24	8/8/2019		A351

Fire Tower Rd	L-21	24	4			0.07	22		8/7/2019		A351
Fire Tower Rd	L-21	24	4			0.02	16				A351
Fish Road	T-10	24	4			0.19	16	0.19			A420
Flat Rock Rd	S-13	40	1			1.11	18	1.11			A204
Forest Circle	K-18	40	1			0.89	18	0.89			A373
Frank Anderson Rd	G-13	30	4			1.33	17	1.33	5/12/2005		A098
Frank Massa Rd	E-5	20	4			0.85	12	0.92	10/13/2017		A057
Frank Massa Rd	E-5	20	4			0.07	10				A057
Frank Sims Rd	P-10	40	1			2.04	18	2.04			2206
Frank Slatten Rd	H-23	40	1			1.21	18	1.21	7/2/2002		A401
Franklin Avenue	K-11	46	2			1.60	16	1.60			A504
Franks Ferry Rd	G-19	40	1			8.14	20	8.14	6/19/2003		1140
Franks Ferry Rd	G-19	40	1			1.41	16	2.12	4/11/2006		A412
Franks Ferry Rd	G-19	40	1			0.02	14		5/17/2010		A412
Franks Ferry Rd	G-19	40	1			0.69	18		5/18/2010		A417
Fred Hill Rd	K-15	40	2			0.51	16	0.51			1151
Freemont Rd	I-24	50	1			0.24	20	0.24			2186
Garrett Rd	I-24	30	1			1.02	20	1.38	8/2/1999		A727
Garrett Rd	I-24	30	1			0.10	14		3/17/2009		A727
Garrett Rd	I-24	30	1			0.26	16		3/17/2009		A727
Geers Lake Rd	R-12	16	4		0.66		10	0.66	7/17/2001		A202
Gena Circle	Q-17	40	4		0.23		10	0.23			A715
General Jones Rd	F-14	28	2			1.37	16	1.37	7/31/2009		A090
Genes Rd	M-6	16	4			0.13	10	0.13	8/3/2017		A739
Geneva Shockley Rd	J-7	20	3			0.13	10	0.13	7/10/2001		A647
George Cox Rd	N-6	14	4			0.26	8	0.26	8/3/2017		A008
Glade Creek Rd	U-10	32	3		0.71		18	0.71	7/28/2003		A420

Gladstone Acres Rd	Q-16	40	2				0.60	16	0.60	8/24/2019		A243
Glenn Rd	F-19	20	4				1.12	17	1.12	8/4/2017		A427
Goddard Rd	J-24	20	4			0.16		10	0.16			A308
Goff Rd	Q-15	20	3				0.28	14	0.28			A228
Golden Cove Lane	K-12	50	1				0.10	20	0.10		11/18/2002	
Golden Herren Rd	J-19	34	1				1.25	16	1.25	6/20/2006		A379
Golden Mountain Rd	L-10	40	1				6.48	18	6.48	10/3/2000		A145
Goodson Rd	F-6	18	4			0.19		10	0.19			A059
Goodwin Cemetery Rd	J-3	26	4				0.26	22	0.26			A018
Grace Drive	G-7	40	1				0.28	19	0.28			A734
Graham Rd	E-23	14	4	0.52				10	0.52			A321
Grandview Drive	P-14	40	3			0.10		10	0.41			A261
Grandview Drive	P-14	40	3				0.31	14				A261
Graystone Pointe	I-5	50	1				0.15	22	0.15		1/9/2009	
Green Rd	E-14	36	1				0.53	18	0.53	12/10/2007		A446
Griffin Lane	C-11	30	1			0.24		18	0.24			A079
Griffintown Rd	D-9	30	2				0.67	14	3.72	9/24/2008		A072
Griffintown Rd	D-9	30	2				1.66	14		8/10/2016		A076
Griffintown Rd	D-9	30	2				1.39	14		8/10/2016		A079
Grissom Cemetery Rd	N-21	20	4	0.50				8	0.50			A290
Guhse Rd	H-13	24	4				0.46	10	0.46	8/23/2021		A099
Gum Spring Mountain Rd	H-17	40	2				2.53	16	6.99	11/28/2023		2194
Gum Spring Mountain Rd	H-17	40	2				4.46	16				2194
Gunnels Rd	H-12	20	4			0.18		12	0.18	9/24/2002		A098
Guylene Drive	G-13	50	2				0.28	18	0.28			A679
Guys Rd	O-23	20	4			0.37		12	0.65	4/24/2001		A279
Guys Rd	O-23	20	4			0.08		10				A279

Guys Rd	O-23	20	4		0.20		8					A279
H & H Rd	I-19	16	4			0.11	10	0.11	1/25/2021			A389
Hale Boat Dock Rd	K-25	16	4		0.12		10	0.49	5/18/2000			A315
Hale Boat Dock Rd	K-25	16	4	0.37			10					A315
Harden Rd	F-12	40	2			0.29	18	0.29				A463
Hargis Lane	L-16	28	4			0.10	12	0.10				A637
Haston Rd	O-20	25	1			1.73	18	1.73	7/2/2008			A277
Hawkins Rd	G-14	30	4			0.77	18	0.77	7/1/2002			A083
Hawthorne Rd	J-6	36	1			0.26	12	0.26				A154
Hayes Subdivision Rd	G-12	40	2			0.34	16	0.34	8/29/1996			A097
Heady Rd	K-4	36	1			1.35	16	1.35	9/10/2011			2218
Hearthstone Drive	G-7	50	2			0.20	18	0.20				A733
Heather Drive	I-19	40	2			0.10	16	0.77				A384
Heather Drive	I-19	40	2			0.67	18					A384
Heavens Way	T-13	20	3		0.14		14	0.14				A231
Helton Rd	G-21	14	4	0.80			8	0.80				A396
Hensley Chapel Rd	H-18	30	2			2.56	16	3.39	8/25/2021			A430
Hensley Chapel Rd	H-18	30	2			0.83	17					A430
Hickory Lane	C-11	50	1			.8360	18	.8360	6/1/2005			
Hickory Nut Mountain Rd	E-24	26	4		0.47		14	2.94	8/27/2001			A410
Hickory Nut Mountain Rd	E-24	26	4		1.27		12					A410
Hickory Nut Mountain Rd	E-24	26	4		0.06		10					A410
Hickory Nut Mountain Rd	E-24	26	4	1.14			10					A410
Hickory Valley Rd	N-22	40	1			1.04	20	1.04	11/4/2002			1020
Hickory Valley Rd	N-22	40	1			6.87	20	6.89	7/29/2003			1159
Hicks Rd	L-18	18	4		0.60		10	0.60	8/31/2004			A355
Hideaway Rd	F-26	10	3		0.07		10	0.07				A749

Hodges Bridge Rd	J-23	50	1				2.41	20	2.41			2188
Holder Rd	H-27	20	3		0.37			12	0.37			A323
Holder Station Rd	H-25	24	3		0.24			12	0.95			A404
Holder Station Rd	H-25	24	3		0.71			14				A404
Holiday Lane	R-15	18	4		0.17			10	0.17			A719
Holman Rd	P-15	19	4				0.60	10	0.60	8/6/2020		A249
Honeysuckle Lane	J-15	50	1				1.18	20	1.18	1/8/2008		
Hooten Rd	K-10	16	4		0.31			10	0.31			A158
Hope Drive	I-2	50	1		0.20			18		6/1/2005		
Horace Brown Rd	F-25	20	4		0.98			12	0.98	8/31/1999		A407
Horseshoe Drive	J-4	30	2				0.65	16	0.65			A127
Horton Rd	F-22	30	2				2.13	15	2.13	7/13/2021		A399
Howard Cemetery Rd	J-4	20	4	0.13				10	0.13			A014
Howard Rd	H-16	20	4				0.53	10	0.53	7/2/2008		A434
Howell Cemetery Rd	G-5	22	4				1.09	12	1.09	8/1/2017		A052
Hubert Officer Rd	I-11	20	4				0.77	12	0.77	7/19/2021		A102
Hudson Rd	D-25	14	4		0.39			10	0.39			A411
Humphrey Rd	D-18	20	4				0.50	12	0.50	6/19/2006		A418
Hunter Rd	P-18	18	4		0.78			10	0.78	3/30/2006		A286
Hurd Cemetery Rd	I-19	30	4				0.31	14	0.31	7/12/2021		A330
Hurd Rd	I-19	18	4				0.17	16	0.54	8/11/2020		A388
Hurd Rd	I-19	18	4				0.19	14		8/11/2020		A388
Hurd Rd	I-19	18	4				0.18	12		8/11/2020		A388
Hutchings College Rd	D-11	40	1				0.40	19		1/26/1999		A083
Hutchings College Rd	D-11	20	1		0.37		0.50	18		5/12/2004		A088
Hutchings College Rd	D-11	30	1				0.91	20	4.42	3/25/2005		A071
Hutchings College Rd	D-11	40	1		1.24		1.00	16		6/2/2006		A075

Ida Rd	H-22	20	4				0.92	12	0.92	12/11/2007		A748
Idlewild Drive	S-13	40	2				1.37	18	1.37	10/8/1996		A208
Imperial Drive	K-12	50	1				0.70	20	0.70	8/20/2021	5/20/2002	
Indian Circle	M-18	24	4				0.53	16	0.53	11/15/2001		A287
Indian Mound Rd	C-15	44	2		3.10			20	3.10	8/27/2002		A149
Indian Trail Rd	P-9	40	3		0.27			18	0.27	4/22/2003		A177
Iris Drive	K-16	40	1				1.00	18	1.00	3/18/2009		A362
J. W. Farris Drive	W-18	18	4				0.27	12	0.27	12/13/2021		A267
James Austin Rd	J-7	30	4				0.89	18	0.89	7/3/2001		A113
James Hale Lane	N-8	18	4		0.29			10	0.29			A166
James Holman Drive	J-7	50	4		0.14			18	0.14			A659
James Holman Drive	J-7	50	4		0.19			18	0.19		1/1/2000	A659
James Lambert Rd	O-13	30	1				0.68	16	0.68	7/17/1999		A194
Janice Drive	J-8	40	3				0.10	20	0.10	8/6/1997		A115
Janice Drive	J-8	40	3				0.33	20	0.33			A116
Jared Rd	G-15	30	1		0.75			17	2.05			A437
Jared Rd	G-15	30	1		0.46			14				A437
Jared Rd	G-15	30	1		0.84			14				A438
Jarvis Rd	G-19	20	2				0.73	16		6/28/2004		A428
Jarvis Rd	G-19	20	2				0.46	18	1.19			A428
Jasper Street	P-14	40	3				0.12	18	0.12	8/18/1997		A260
Jay Hutchings Rd	B-12	20	3				0.37	16	0.37			A451
Jefferson Avenue	K-11	46	2				0.63	14	0.63			A506
Jenkins Rd	E-11	18	4		0.04			8	0.04			A036
Jenkins Rd	E-11	18	4		0.37			14	0.37			A036
Jericho Rd	H-23	30	1				0.95	16	1.98			A395
Jericho Rd	H-23	30	1				1.03	17				A395



Jernigan Rd	G-20	20	4				0.54	10	0.54	6/3/2005		A397
Jerry Parker Rd	I-14	32	1				1.24	16	1.24	2013		A466
Jim Fancher Rd	H-11	32	1				1.30	16	1.30	7/2/1998		A101
Jim Hennessee Rd	L-10	50	1				1.57	18	1.57	9/29/2001		A157
John Henry Demps Rd	K-20	40	1				1.13	18	1.13	5/30/2003		A374
John Kirby Loop	D-12	30	2				0.70	18	0.70	8/17/2011		A077
John McCoin Rd	F-10	40	1				2.07	18	2.07			A083
Johnnie McBride Rd	U-19	18	4				0.29	10	0.29	6/24/2008		A225
Johnson Street	N-16	40	3				0.23	14	0.23			A586
Jolley Rd	K-21	36	1				0.90	18	0.90	8/14/2001		A350
Joppa Rd	D-24	28	4				1.35	16		9/30/2002		A412
Joppa Rd	D-24	28	4		1.33			12	2.68	9/13/2005		A412
Jordan Rd	T-11	50	2				0.85	17	0.85	12/4/2007		A668
Josh Brown Rd	H-4	24	3				0.90	16	0.90	8/27/2012		A046
Joshua Drive	L-19	50	1				0.42	18	2.46		6/1/2005	
Joyce Rd	L-19	25	3				0.05	22	0.18			A357
Joyce Rd	L-19	25	3	0.13				10				A357
Joyce Rd	L-19	25	3				0.02					A357
Judge Austin Rd	J-14	30	2				1.00	16	1.00	8/18/2001		2194
Kevin Lane	I-13	50	2				0.16	18	0.16		1/1/2000	
Kimberly Court	G-14	50	1				0.14	18	0.14		6/1/2005	
Kingwood Drive	R-15	20	4		0.41			10	0.41	8/17/1999		A717
Kinnard Rd	K-13	40	1				1.20	18	1.20	9/9/1996		
Lafaver Cemetery Rd	H-2	20	4		0.12			10	0.12			A015
Lafaver Rd	I-1	20	4				0.66	16	0.66	7/31/2017		A483
Lake Rd	R-15	14	4		0.12			10	0.12			A718
Lakeview Rd	F-26	50	3				0.54	19	0.54			A675

Lamb Rd	O-15	24	4				0.16	10	0.16	5/20/2010		A251
Lamb School Rd	O-13	30	2				0.21	16	0.39			A193
Lamb School Rd	O-13	30	2				0.18	12				A193
Lancaster Rd	J-1	32	1				0.38	19	0.38	4/29/1997		A470
Landmark Circle	H-7	50	2				0.41	18	0.41			A661
Langford Rd	I-10	20	4				0.47	10	0.47	3/17/2009		A107
Laura Lane	L-19	50	1				0.05	18			6/1/2005	
Lawrence Hudgens Rd	N-22	30	1				2.61	17	2.61	6/13/2006		A291
Lee Hollow Rd	M-3	20	4			0.13		14	1.50	8/19/2003		A138
Lee Hollow Rd	M-3	20	4			1.37		12				A138
Leo Avenue	S-12	40	3				0.20	16	0.20	7/23/2009		A205
Leon Luke Rd	J-1	30	2				0.02	20	0.40			A736
Leon Luke Rd	J-1	30	2				0.38	16		6/2/2022		A736
Lester Flatt Rd	M-16	34	1				2.20	20	2.20	2015		2235
Levon Sparkman Rd	K-22	25	3				0.07	20	1.74	7/30/2009		A328
Levon Sparkman Rd	K-22	25	3				0.04	18		7/30/2009		A328
Levon Sparkman Rd	K-22	25	3				0.59	16		7/30/2009		A348
Levon Sparkman Rd	K-22	25	3				0.52	14		7/30/2009		A348
Levon Sparkman Rd	K-22	25	3				0.52	14		7/30/2009		A349
Lewis Barlow Circle	G-26	20				0.12		16	0.20	9/19/2007		
Lewis Barlow Circle	G-26	12				0.08		12		9/19/2007		
Liberty Rd	E-10	36	1				2.74	20	2.74			A082
Lilac Lane	H-2	20	4			0.22		10	0.22			A040
Lincoln Street	J-11	46	4			0.22		16	0.22			A507
Linda Avenue	K-16	40	1				0.18	18	0.18			A491
Linkwood Rd	J-4	36	1			0.08		14	0.08			A132
Linville Rd	I-6	24	4			0.46		10	0.38	7/31/2001		A121

Lizard Lane	H-13	20	4	0.80			10	1.08			A100
Lizard Lane	H-13	20	4		0.22		12				A100
Lockwood Myers Road	W-19	16	4	0.39			10	0.39			A817
Long Hollow Rd	Q-4	25	4			0.70	14	1.21	7/3/2019		A445
Long Hollow Rd	Q-4	25	4	0.51			10				A445
Lonnie Carr Rd	I-13	18	3			0.70	14	0.70	8/29/2019		A471
Lonnie Hawkins Rd	L-9	24	4		0.51		10	0.51			A148
Lost Creek Rd	Q-19	30	2			1.53	19		6/22/1999		2190
Lost Creek Rd	Q-19	30	2			0.49	18	6.77	8/18/2004		2190
Lost Creek Rd	Q-19	30	2			0.73	16		8/18/2004		A285
Lost Creek Rd	Q-19	30	2			0.24	12		8/18/2004		A285
Lost Creek Rd	Q-19	30	2			0.15	10		8/18/2004		A285
Lost Creek Rd	Q-19	30	2			0.11	8		8/18/2004		A285
Lost Creek Rd	Q-19	30	2			3.52	20				2190
Lovejoy Rd	S-14	30	2			1.29	17	1.50			A242
Lovejoy Rd	S-14	30	2			0.22	14				A242
Low Gap Rd	Q-17	32	3			1.49	16	1.60	9/8/2018		A248
Lowery Rd	G-17	30	1			1.25	16	1.25	8/1/2013		2192
Lucille Street	F-12	40	2			0.38	16	0.38			A462
Luckey Lane	L-24	50	2			0.23	24	0.62			A672
Luckey Lane	L-24	50	2			0.39	18				A672
Luna Rd	D-11	30	2			0.94	16	0.94	5/7/2008		A731
Luther Rd	M-15	16	3			0.40	14	0.40	8/10/2021		
Lynn Drive	K-18	34	3			0.25	14	0.25			A368
Mack Floyd Rd	Q-9	30	2			0.21	16	0.21	8/15/2016		A178
Mack Floyd Rd	Q-9	30	2			1.41	16	3.10	8/15/2016		A179
Mack Floyd Rd	Q-9	30	2			1.69	15		8/15/2016		A179

Mackie Rd	M-7	28	4				0.38	12	0.95	8/18/2021		A159
Mackie Rd	M-7	28	4				0.06	14		8/18/2021		A159
Mackie Rd	M-7	28	4				0.51	15		8/18/2021		A159
Magnolia Rd	J-6	40	1				0.11	18	0.11			A155
Mahan Rd	G-2	16	4				0.17	10	0.69			A041
Mahan Rd	G-2	16	4				0.52	15		3/19/2022		A041
Maiden Forrest Rd	D-7	20	3			0.59		14	0.59	6/2/1998		A750
Mallard Drive	J-6	50	1				0.074	18	0.074		1/7/2007	
Marsh Drive	J-6	25	4			0.25		12	0.25	9/5/2000		A694
Mary Gardner Rd	N-11	18	3				0.07	16	0.67	4/11/2008		A198
Mary Gardner Rd	N-11	18	3				0.60	12		4/11/2008		A198
McBride Rd	N-24	18	4				0.34	12	1.14	12/8/2021		A293
McBride Rd	N-24	18	4				0.80	10		12/8/2021		A296
McCoy Rd	F-7	24	2				0.96	16	0.96	7/20/2021		A066
McMinnville Hwy.	J-20	120	1				11.31	20	11.31			
Mesa Trail	R-14	40	3			0.25		14	0.40			A258
Mesa Trail	R-14	40	3			0.15		10				A258
Messenger Rd	L-20	50	2				0.32	22	0.72			A353
Messenger Rd	L-20	50	2			0.07		20				A353
Messenger Rd	L-20	50	2			0.33		18				A353
Middle Drive	J-17	40	3				0.33	14	0.33	8/14/1998		A695
Milk Plant Rd	I-7	30	2				1.22	16	1.84	8/12/2016		A111
Milk Plant Rd	I-7	30	2				0.62	16		7/3/2001		A111
Milligan Rd	O-11	25	2				0.40	16	0.69	8/28/2012		A198
Milligan Rd	O-11	25	2				0.38	15				A198
Milo Rd	I-16	22	4				0.20	10	0.20	7/9/2021		A433
Mint Hill Rd	I-8	40	3				0.09	13	0.09			A033

Mitchell Cemetery Rd	Q-22	14	4			0.70		10	0.70	4/18/2005		A276
Montgomery Rd	N-8	24	4			0.89		16	0.89			A164
Moonlight Trail	R-11	40	1				0.70	19	1.26	12/23/2021		A203
Moonlight Trail	R-11	40	1				0.56	17		12/23/2021		A203
Moore Cove Rd	H-20	18	4				0.76	10	0.76	7/12/2021		A400
Morris Demps Rd	H-20	40	1			0.63		16	0.63	10/27/1998		A485
Mosley Springs Rd	K-23	18	4				0.16	10	0.16	7/6/2021		A673
Mt Carmel Church Rd	I-3	50	2				2.40	18	2.40	8/24/2016		A030
Mt Gilead Rd	J-18	40	1				0.97	20	0.97	6/8/2005		A380
Mt Herman Rd	K-2	32	3			0.91		17	0.91			A136
Mullican Rd	J-6	40	1				0.17	22	1.00			A119
Mullican Rd	J-6	40	1				0.83	17				A119
Murdock Rd	Q-5	22	4				0.45	12	0.68	7/3/2019		A171
Murdock Rd	Q-5	22	4				0.23	10		7/3/2019		A171
Myers Rd	D-9	20	4				0.29	12	0.29	9/24/2008		A072
N Center Point Acres Rd	E-17	28	3				0.53	16	0.53	5/18/2022		A698
N Cookeville Lane	J-2	44	2				0.33	22	0.38			A017
N Cookeville Lane	J-2	44	2			0.05		16				A017
N Robin Hood Rd	I-23	40	1				0.42	18	0.50	5/20/2022		A310
N Robin Hood Rd	I-23	40	1				0.08	20		5/20/2022		A310
N Turner Drive	K-16	40	2				0.30	16	0.30			A489
N. Allen Rd.	G-2	25	1			0.27		16	0.27			A043
Nash Cemetery Rd	K-3	16	4			0.24		10	0.24	10/9/2000		A142
Nash Cemetery Rd	K-3	16	4			0.05		10	0.05			A142
Nash Rd	H-2	24	4				1.06	15	1.06	5/10/2005		A045
Newt Rd	H-2	34	2				0.53	16	0.53	7/31/2017		A038
Norene Rd	K-20	32	1				0.31	16	0.31			A375

North Star Rd	S-12	40	2				0.66	18	0.85	8/30/2012		A206
North Star Rd	S-12	40	2				0.19	16				A206
Northview Drive	J-7	50	2				0.13	20	0.13			A665
Norton Rd	F-5	22	4				0.18	12	0.33	3/24/2010		A058
Norton Rd	F-5	22	4				0.15	10		3/24/2010		A058
Nuggett Street	L-11	40	2				0.25	16	0.25			A482
O'Connor Rd	J-7	36	1				0.41	16	0.41		7/16/2013	2218
O'Dell Rd	F-10	20	4			0.69		14	0.69			A084
Oak Forest Lane	L-13	28	3				0.18	14	0.18	8/18/2004		A529
Oak Grove Rd	E-13	50	1				3.45	20	3.45			A443
Oak Lake Drive	Q-14	40	3				0.14	14	0.14	5/19/2005		A256
Oakcrest Drive	I-8	50	1				0.23	18	0.23		1/7/2007	
Oakdale Lane	K-16	40	2				0.29	16	0.29			A702
Oaklawn Cemetery Rd	J-13	40	1				0.02	18	0.02			
Old Bon Air Rd	R-14	40	1				4.37	20	4.37			1184
Old Cookeville Rd	J-8	40	1				3.42	18	6.78			2216
Old Cookeville Rd	J-8	40	1				2.00	18		6/5/2006		2216
Old Cookeville Rd	J-8	40	1			1.36		16				A120
Old Creek Drive	C-14	16	4			0.26		10	0.26	4/22/2008		A459
Old Highway Rd	T-13	22	4				0.55	14	0.73	7/1/2004		A230
Old Highway Rd	T-13	22	4				0.18	12		7/1/2004		A230
Old Hwy 70	O-15	50	1			0.06		20	0.53			A250
Old Hwy 70	O-15	50	1				0.47	22				A250
Old Jericho Cemetery Rd	G-22	20	4			1.26		10	1.26	3/29/2006		A396
Old New Hope Rd	E-13	25	2				0.40	14	0.40	3/23/2006		A465
Old Railroad Grade Rd	U-15	30	3				1.88	16	6.80	9/8/2018		A238
Old Railroad Grade Rd	U-15	30	2		3.86			14				A238

Old Railroad Grade Rd	U-15	30	2	0.36				12					A238
Old Railroad Grade Rd	U-15	30	2		0.28			14					A238
Old Smithville Hwy N.	H-12	40	1			5.51		18	5.51	6/23/2023			A094
Old Smithville Hwy S.	F-13	40	1			2.85		18	2.85	7/3/1997			A077
Old Stage Coach Rd	J-23	30	2			0.07		22	0.99	9/9/1998			A307
Old Stage Coach Rd	J-23	30	2			0.92		20					A307
Old Union Rd	M-24	30	1			2.95		19	2.95	8/17/2001			A292
Old Zion Lane	G-11	20	4	0.10				10	0.10				A660
Omaha Gap	T-9	20	1		0.36			19	0.96				A419
Omaha Gap	T-9	20	1		0.60			16					A419
Onward Rd	H-25	40	1				0.10	20	0.47				A319
Onward Rd	H-25	40	1		0.37			16					A319
Otis Hutchings Rd	F-17	20	3			0.30		14	0.59	7/16/2021			A699
Otis Hutchings Rd	F-17	20	3			0.29		14		7/16/2021			A699
Overlook Drive	N-23	50	2			0.63		18	0.63	6/13/2006			A671
P J Lane	N-15	10	4		0.15			10	0.15	8/11/2003			
Pack Rd	T-10	16	4			0.12		12	0.14	7/29/2003			A222
Panther Drive	L-17	50	1			0.40		20	0.40				A756
Papermill Rd	I-24	40	4			0.14		17	0.14				A743
Park Place	K-16	30	4			0.12		10	0.12				A492
Parker Rd	J-17	36	1			1.72		16	1.72	6/28/2002			A473
Parks-Thompson Rd	T-13	20	4			0.20		10	0.20	7/23/2009			A240
Pass Cove Rd	Q-10	14	4	0.62				8	0.62				A181
Pates Ford Rd	D-18	24	4		1.55			14	2.25				A440
Pates Ford Rd	D-18	24	4	0.70				12					A440
Paul Golden Rd	O-11	22	4			0.17		16	0.17	4/11/2008			A199
Paul Terry Rd	M-24	16	4		0.49			10	0.49	4/23/2003			A297

Paul-Ruby Rd	J-23	50	3				0.09	23	0.23			A312
Paul-Ruby Rd	J-23	50	3				0.14	20				A312
Paula Lane	L-19	50	1				0.08	18			6/1/2005	
Peaceful Lane	K-11	50	1				0.113	10	0.113	11/16/2020		
Peeled Chestnut Lane	B-11	40	1				0.61	18	0.61	9/12/2018		A077
Peeled Chestnut Lane	B-11	40	1				1.76	18	2.36			A080
Penny Lane	N-11	24	2				0.28	18	0.28	9/19/2000		A741
Pete Felton Rd	G-18	16	4	1.03				10	1.03			A429
Pettit Cove Rd	G-20	30	1		2.69			18		7/18/1998		A312
Pettit Cove Rd	G-20	30	1				2.06	18	4.75	9/5/2002		A312
Petty Rd	H-9	20	2				0.88	14	0.88	3/24/2005		A085
Phifer Rd	Q-15	28	4		0.35			12	0.35	4/12/2012		A247
Pin Hook Rd.	D-13	30	1				1.80	18	1.80	6/26/2004		A449
Pine Thickett Rd	K-17	40	1				1.18	18	1.18	5/31/2003		A361
Pinewood Rd	R-15	26	4				0.17	10	0.17	12/4/2019		A693
Pirtle Rd	C-13	25	2				1.21	16	1.21	8/11/2017		A450
Pistole Rd	G-6	40	1				4.08	20	4.08			A048
Plantation Drive	I-5	50	1				0.06	20	0.06		1/8/2008	
Pleasant Hill Rd	L-19	40	1				1.52	20	1.52			1020
Pleasant Hill Rd	L-19	40	1				0.24	20	0.73	8/18/2011		A356
Pleasant Hill Rd	L-19	40	1				0.49	21		8/19/2011		A356
Plum Creek Rd	P-7	30	1				2.96	18	2.96	6/5/2003		A162
Pollard Cemetery Rd	D-17	20	4	0.32				10	0.32			A442
Pollard Rd	D-17	36	1				4.27	20	4.27	8/4/1999		2192
Poplar Hill Rd	J-11	40	4		1.13			18	1.13			A468
Post Oak Bridge Rd	K-3	32	3				0.96	17	0.96	8/18/2017		A136
Poston Rd	L-4	18	4		0.14			10	0.14	9/15/2005		A142



Power House Rd	D-26	30	4				14	2.18			A415
Power House Rd	D-26	30	4		1.13		14		5/7/2007		A415
Power House Rd	D-26	30	4			0.31	23		9/23/2019		A415
Prater Rd	F-25	16	4			0.47	8	0.47	9/12/2018		A284
Preston Heights Cem Rd	G-25	20	4		0.14		10	0.30			A324
Preston Heights Cem Rd	G-25	20	4			0.16	14				A324
Prices Switch Rd	N-14	20	4			0.27	8	0.27	10/1/1996		A190
Primrose Lane	J-15	50	1			0.21	20	0.21		1/8/2008	
Prosperity Drive	I-7	50	1			0.10	19	0.13		11/18/2002	A663
Purvin Lollar Rd	I-9	30	1			0.61	16		6/8/2006		A104
Purvin Lollar Rd	I-9	30	2			0.36	12				A104
Purvin Lollar Rd	I-9	30	4			0.96	14	1.93			A104
Quarter Lane	H-4	20	4		0.27		14	0.27	5/18/2000		A023
Quebeck Rd	F-22	40	1			3.29	18	3.29	7/15/1999		2184
Racing Lane	E-13	24	4			0.25	14	0.25	5/20/2022		A448
Ragland Rd	M-7	14	4		0.16		10	0.16			A006
Rance Rd	H-24	20	4		0.19		12	0.30			A403
Rance Rd	H-24	20	4		0.11		10				A403
Randolph Mill Rd	I-1	22	4			0.74	14	1.02	6/2/2022		A029
Randolph Mill Rd	I-1	22	4			0.21	16		6/2/2022		A029
Randolph Mill Rd	I-1	22	4			0.07	12		6/2/2022		A029
Randolph Rd	Q-15	24	4			0.39	10	0.39	7/22/2013		A253
Ransom Howard Rd	E-16	16	4	0.18			10	0.18			A152
Ray Broyles Rd	M-13	40	1			1.04	20	1.04			A184
Ray Cemetery Rd	I-4	30	3			0.91	19	0.91			A031
Ray Moore Rd	I-25	40	2			0.91	16	1.06			A743
Ray Moore Rd	I-25	40	2			0.15	10				A743

Rayahs Way	G-26	50	2				0.07	20	0.07			A747
Red Bud Trail	M-17	40	3				0.51	16	0.51	6/30/2004		A635
Red Maple Drive	C-15	18	4		0.27			14	0.27	8/27/2002		A753
Red Oak Lane	H-8	50	1				0.24	16	0.24	4/19/2007		A134
Red Rd	W-14	40	1				1.49	20	1.49	6/25/2002		B075
Redwood Lane	O-20	16	4		0.29			10	0.29	3/30/2006		A275
Reno Rd	I-25	40	1				0.64	20	0.81			2186
Reno Rd	I-25	40	1				0.17	22				2186
Rich Loop	T-13	40	3				0.43	18	0.43	8/28/2002		A216
Richard Roberts Rd	L-9	24	4		0.96			12	0.96			A150
Richardson Rd	C-13	25	4		0.58			12	0.58			A453
Ridge Rd	J-24	30	2				1.20	14	1.20	3/11/2009		A306
Ridgewood Drive	J-10	40	2				0.90	17		5/19/2004	resurface	A478
Ridgewood Drive	J-10	40	2				1.07	16	2.19			A478
Ridgewood Drive	J-10	40	2				0.22	24				A478
Ripley Rd	R-10	40	1				0.26	12	0.57	11/16/2016		A203
Ripley Rd	R-10	40	3				0.31	14				A203
Rita Rd	J-23	16	4		0.18			12	0.18	4/29/2004		A313
River Hill Rd	N-24	18	4				1.43	12	2.01	7/6/2021		A293
River Hill Rd	N-24	18	4				0.58	10		7/6/2021		A293
Rives Rd	K-20	30	1				0.48	16	0.48	3/30/2010		A376
Robert Sherrell Rd	U-15	18	4		0.26			10	0.26			A226
Roberts Cemetery Rd	E-21	30	4		0.52			10	1.22	3/30/2006		A711
Roberts Cemetery Rd	E-21	30	4		0.15			16				A711
Roberts Cemetery Rd	E-21	30	4		0.03			10				A711
Roberts Matthews Hwy	J-5	100	1				6.88	20	6.88	4/18/2008		A966
Robinson Chapel Rd	K-3	30	2				1.72	16	1.72	8/5/2020		A137

Rock Cut Rd	H-13	20	4				0.39	10	0.39	7/19/2021		A100
Roller Coaster Rd	K-22	20	4		0.27			12	0.27	7/25/2001		A329
Rollins Rd	Q-14	26	4				0.10	10	0.10	5/19/2005		A268
Rosa Cox Rd	Q-7	24	4				0.39	10	0.97	8/1/2013		A169
Rosa Cox Rd	Q-7	24	4		0.27		0.31	10		8/1/2013		A169
Rowland Rd	G-25	28	3				0.08	13	0.18			A729
Rowland Rd	G-25	28	3				0.10	18				A729
Roy Hudgens Rd	H-10	20	4				1.42	12	1.42	7/19/2021		A103
Roy Null Rd	M-12	32	1				0.58	18	0.58			A183
Rustling Oaks Drive	I-7	50	1				.2265	18	.2265		1/7/2007	
S Center Point Acres Rd	E-18	26	4		0.60			14	0.60	10/20/1998		A697
S Cookeville Lane	J-3	30	2		1.03			17	1.11			A010
S Cookeville Lane	J-3	30	2	0.08				14				A010
S Turner Street	K-16	40	2		0.31			16	0.31	8/15/1999		A489
S. Bunker Hill Rd.	H-2	32	1				1.12	18	1.12	9/8/1999		A481
S. Greenwood Rd	K-22	32	1				0.05	20	0.48			A328
S. Greenwood Rd	K-22	32	1				0.43	17				A328
S.Bunker Hill Rd.	H-2	40	1				3.34	18	3.34			2216
Saddle Drive	I-7	50	1				0.09	18	0.12		6/1/2005	
Salem Rd	J-4	36	1				0.39	16	0.39			A123
Sam Golden Rd	G-8	20	4		0.34			10	0.34			A087
Sam Howard Lane	I-2	24	4	0.21				10	0.21			A021
Sanders Mill Rd	D-20	20	4		0.28			10	0.28			A424
Sanford Rd	H-2	26	3		0.18			16	0.18			A042
Savage Rd	J-24	44	1				0.66	19	0.66	8/2/1999		A304
Sawmill Rd	C-13	30	2		0.27			16	0.27			A458
Scenic Drive	Q-14	36	3				0.36	14	0.36	5/19/2005		A256

Scott Cemetery Rd	J-7	18	4				0.69	10	0.69	8/9/2019		A151
Scott Town Rd	P-10	14	4		0.09			8	0.09	9/4/2001		A175
Scotts Gulf Rd	V-23	30	4	4.27				10	4.27			A266
Seals Rd	D-25	14	4		0.31			10	0.31			A411
Seminole Lane	M-17	40	2				0.11	16	0.11	6/30/2004		A636
Serenity Road	I-7	50	1				0.14	22	0.14			A662
Shady Oak Rd	L-19	50	1				0.14	22	0.14			A353
Sherwood Lane	J-10	40	3				0.13	16	0.13			A479
Shoemake Drive	G-7	30	4				0.24	16	0.24	5/10/2002		A001
Short Street	S-13	22	4		0.07			14	0.07			A221
Simmons Cemetery Rd	K-24	30	2				0.81	14	1.32	8/10/2004		A305
Simmons Cemetery Rd	K-24	50	1				0.17	14		10/22/2003		A305
Simmons Cemetery Rd	K-24	50	1				0.34	18				A305
Simmons Rd	T-11	22	4				0.52	12	0.52	8/24/2019		A217
Simpson Rd	F-12	30	4				1.26	19	1.26	9/11/1997		A083
Skyline Drive	M-16	40	2				0.50	16	0.50	6/30/2004		A633
Slash Lane	M-16	34	2				0.19	12	0.19			A255
Sliger Rd	G-6	16	4		0.43			12	0.43	5/2/2001		A055
Snake Rd	O-24	30	1				0.10	16	0.10	12/8/2021		A282
South Fork Rd	K-18	40	2				0.72	16	0.72	11/20/2001		A370
Southard Cemetery Rd	G-8	16	4	0.33				8	0.33			A070
Southard Rd	F-7	50	1				2.86	18	2.86	7/14/1998		A068
Southern Hills Drive	I-24	50	2				0.16	19	0.16	1/1/2000		A745
Spearmint Lane	Q-14	16	4		0.16			10	0.16			A271
Spears Rd	F-4	32	4				1.16	14	1.16	3/21/2006		A530
Spring Haven Lane	S-12	50	4		0.29			14	0.47	7/16/2001		A742
Spring Hill Rd	E-20	40	2				0.14	16	0.71	10/14/2004		A421

Spring Hill Rd	E-20	40	2				0.23	18		8/2/2013		A421
Spring Hill Rd	E-20	40	2				0.34	14		8/2/2013		A421
Spruce Lane	J-7	50	2				0.05	20	0.05		1/1/2000	A115
Spur Rd	Q-14	16	4			0.29		12	0.29			A263
Stallion Rd	J-3	36	1				0.14	16	0.38	4/17/2007		A124
Stallion Rd	J-3	36	1				0.24	16				A127
Stealaway Lane	L-3	14	4	0.21				8	0.21			A012
Steele Rd	D-11	16	4			0.32		12	0.32			A035
Sterling Hitchcock Rd	J-3	18	3			0.21		12	0.21			A128
Stewart Rd	L-7	24	4				2.08	10	2.08	9/10/2013		A147
Stone Hollow Rd	M-4	16	4			0.37		10	0.37			A140
Stone Rd	L-22	25	2			0.12		14	0.96			A349
Stone Rd	L-22	25	2			0.84		12				A349
Sugar Camp Rd	M-14	30	4			0.70	0.24	12	0.94	6/6/2016		A187
Sullivan Knowles Rd	J-16	40	2				4.20	16	4.20			1161
Summitt Drive	H-8	40	3				0.17	16	0.17	5/9/2002		A089
Sunset Drive	K-16	40	1				0.55	18	0.55			A488
Sunvalley Rd	H-7	50	2				0.20	18	0.20			A027
Sunvalley Rd	H-7	50	2				0.14	18	0.14			A028
Swamp Rd	I-9	20	2				0.45	14	1.21	8/21/2019		A106
Swamp Rd	I-9	20	3				0.40	13		8/22/2019		A106
Swamp Rd	I-9	20	3				0.36	15		8/22/2019		A106
Swift Rd	N-16	20	4				0.12	12	1.66	6/8/2023		A254
Swift Rd	N-16	20	4				0.26	16		6/8/2023		A254
Swift Rd	N-16	20	4				1.28	10		6/8/2023		A254
Swindell Mill Rd	E-20	32	4				1.48	17	1.71	8/8/2017		A710
Swindell Mill Rd	E-20	32	4				0.23	12		8/7/2017		A710

Taft Church Rd	J-14	30	2			1.48	16	1.48	2013		2194
Tate Lane	M-4	25	4		0.06		10	0.16			A141
Tate Lane	M-4	25	4		0.10		10				A141
Technology Drive	I-3	108	1			0.75	50	0.75	06/19/2017		
Thacker Rd	H-26	25	3		0.73		14	0.93	4/18/2005		A320
Thacker Rd	H-26	25	3			0.20	22				A320
Thomas Street	K-20	36	1			0.49	18	0.49			A377
Three Island Rd	E-18	40	2			1.55	20	5.65	5/18/2010		2192
Three Island Rd	E-18	40	2			3.24	20				A422
Three Island Rd	E-18	40	2			0.86	17		5/19/2010		A422
Timber Trail	R-11	40	2			0.66	16	0.66			A213
Toad Road	J-25	50	1			0.26	18	0.26	10/22/2003		A726
Todd Town Rd	X-18	36	3			0.26	16	0.26	5/31/2016		A815(1)
Todd Town Rd	X-18	36	3			0.16	16	0.16	5/31/2016		A815(2)
Tollisontown Rd	F-9	30	3		1.48	1.17	17	2.65	4/7/2004		A086
Tom Frazier Rd	N-14	14	3		0.59		14	0.59	10/2/2001		A192
Tom McBride Rd	D-18	20	3		0.14		10	0.14	6/22/1999		A441
Tom Rd	L-7	22	4		0.54		10	0.54	9/17/2007		A146
Tomahawk Drive	K-21	50	2			0.15	20	0.15			A692
Torrence Lane	J-7	40	2		0.14		20	0.14	1/1/2000		A302
Toy Slatten Rd	D-15	36	1			1.27	18	1.27	12/5/2007		A708
Trace Drive	K-15	50	2			0.35	18	0.35	1/1/2000		
Tristen Lane	P-8	50	1			0.19	18	0.19	5/20/2002		A740
Tulip Drive	F-11	16	4			0.22	10	0.22	8/12/2020		A051
Turrington Rd	M-15	18	4			0.64	12	0.64	8/10/2021		A596
Valley Street	N-16	40	3			0.20	16	0.20			A585
Van Elrod Rd	K-5	40	1			0.88	18	0.88	11/15/2010		A119

Vandy Circle	P-14	40	3				0.08	18	0.66			A260
Vandy Circle	P-14	40	3				0.58	14				A260
Vaughn Lane	F-26	20	4		0.38			10	0.38			A456
Verlie Lane	F-6	20	4		0.18			8	0.18	4/29/2004		A022
Verlon Kirby Rd	Q-14	20	4		0.13			10	0.13			A669
Verna Qualls Rd	N-15	30	3				1.74	14	1.74	7/16/1999		A189
Victoria Lane	I-5	50	1				0.60	22	0.60		1/9/2009	
Viola Drive	T-12	50	2				1.19	18	1.19	6/3/2011		A667
W Bethlehem Rd	J-21	40	2				1.12	16	1.12			2196
W D White Rd	F-16	30	2		1.34			16	1.34			A464
W Ravenscroft Rd	T-11	40	2				2.03	20	2.03	6/25/2008		2204
W. Cole Rd	I-25	50	1				0.36	24	0.36	7/17/1998		A728
Walker Cove Rd	K-12	25	4				1.70	12	1.70	4/10/2008		A477
Walnut Grove Rd	K-4	36	1				3.40	16	3.40	7/18/2001		2218
Walnut Grove Rd	K-4	36	1				1.56	18	1.56	7/18/2001		A125
Walnut Trace	K-3	40	1				0.18	19	0.18			A737
Walter Howell Rd	F-10	18	4		0.21			10	0.21	10/10/2000		A025
Walter Stone Rd	L-6	50	1				2.91	18	2.91	9/21/1996		A144
Ward Rd	K-23	18	4		0.18			10	0.18	7/31/2001		A301
Washington Street	K-11	46	2				1.30	16	1.30			A505
Waymon Mason Rd	G-25	22	3				0.70	16	0.70	12/11/2007		A729
Waynes Rd	R-12	16	4		0.42			10	0.42	7/16/2001		A196
Weaver Rd	P-7	24	4				0.35	14	0.52	3/22/2006		A168
Weaver Rd	P-7	24	4				0.17	12		3/22/2006		A168
Webb Drive	K-17	40	3				0.35	14	0.35			A363
Webbs Camp Rd	B-24	38	1				4.96	18	5.70	9/30/2002		A408
Webbs Camp Rd	B-24	38	1		0.32			14				A408

Webbs Camp Rd	B-24	38	1	0.42				12					A408
Welch Rd	W-17	26	4				0.41	12	0.41		5/31/2016		A270
Welch Rd. S.	W-17	25	3				0.29	12	0.29		12/13/2021		A270
Wesley Chapel Rd	E-11	40	1				0.78	18	0.78		5/13/2004		A078
West Loop Rd	X-18	22	2		0.52		0.29	14	0.81		12/13/2021		A269
Westview Lane	J-7	50	2				0.05	19	0.05				A666
Westwood Drive	G-13	50	1				0.47	18	0.47				A680
White Oak Flat Rd	P-5	20	3				1.01	14	3.74		3/1/2019		A447
White Oak Flat Rd	P-5	20	3				2.73	12			3/1/2019		A447
White's Cave Rd	Q-21	20	4	2.12	0.80			14			3/1/2019		2190
White's Cave Rd	Q-21	20	4		0.62			14	5.49	#####			2190
White's Cave Rd	Q-21	20	4	0.29				12					2190
White's Cave Rd	Q-21	20	4		1.66			18					2190
Whittaker Rd	N-6	22	4		0.42			8	0.42		9/5/2000		A161
Wigwam Street	S-11	20	3				1.32	18	1.32		8/29/2012		A212
Wildcat Cove Rd	O-14	50	1				0.34	16	1.66				A193
Wildcat Cove Rd	O-14	50	1				1.32	18					A191
Wildcat Rd	E-7	40	1				1.09	18	2.76		10/6/1999		A061
Wildcat Rd	E-7	40	1				1.35	17			8/17/2011		A061
Wildcat Rd	E-7	40	1				0.32	12			8/18/2011		A061
Wildwood Lane	T-13	24	4				0.39	10	0.39		7/23/2009		A233
Wilkerson Rd	F-6	20	4				0.70	10	0.70		3/24/2010		A060
Will Rd	I-17	20	3				0.18	16	0.23				A432
Will Rd	I-17	20	3		0.05			14					A432
Will Thompson Rd	E-14	40	2				1.20	18	4.76		2014		2192
Will Thompson Rd	E-14	40	2				0.31	18			2014		A082
Will Thompson Rd	E-14	40	2				3.25	18			2014		A461



Williams Lane	N-6	14	4		0.21		10	0.21	9/5/2000		A738
Willie Jarvis Rd	I-7	30	3			0.78	20	0.78			A112
Willie Randolph Rd	H-12	16	4	0.28			8	0.28			A273
Wilson-Brock Rd	T-14	18	4			0.19	10	0.19	5/17/2022		A223
Winding River Lane	K-16	50	2			0.44	16	0.44			A358
Winstead Rd	G-24	30	2			1.48	17	1.48	5/29/2003		A405
Wood Rd	E-21	40	3			0.78	16	0.78	6/3/2016		A417
Wood Trace Drive	K-15	50	2			0.60	18	0.60	1/1/2000		
Woodland Drive	R-11	40	2			0.36	12	1.20	12/3/2007		A214
Woodland Drive	R-11	40	2			0.84	16		12/3/2007		A214
Woodmont Drive	H-7	50	2			0.13	18	0.13	1/1/2000		A028
Worley Rd	K-21	32	1			0.04	20	0.45	7/13/1998		A328
Worley Rd	K-21	32	1			0.41	18		7/13/1998		A328
Yankeetown Circle	N-10	20	4		0.27		12	0.27	8/20/2003		A003
Yellow Wood Lane	N-7	18	4		0.23		10	0.23			A713
Young Rd	I-17	18	4			0.34	10	0.34	8/24/2021		A431
Young Ridge Rd	B-11	22	3		0.20		14	0.20			A452
Zelma Stewart Rd	M-13	22	4			0.75	10	0.75	4/19/2007		A186
				24.95	106.26	496.08					



## WHITE COUNTY, TENNESSEE

### RESOLUTION NO. 02-01-2024

#### RESOLUTION TO AMEND FISCAL YEAR 2024 GENERAL FUND

**WHEREAS**, the budget of White County is made a year in advance and is basically an estimate of revenues and expenditures that will be available and required for that year, AND

**WHEREAS**, at certain times revenues are received and appropriations required which were not budgeted nor anticipated in the making of the original budget document.

**IT IS HEREBY RESOLVED** to amend the budget as follows for the indicated reasons:

**Section 1.** To appropriate donated funds received by the White County Public Library for the purchase of new furniture for the teen's area at the library.

<u>Description</u>	<u>Account</u>	<u>Major Category</u>	<u>Line Item</u>	<u>Debit</u>	<u>Credit</u>
Increase	48610	Donations		10,000	
Increase	56500-711	Libraries	Furniture and Fixtures		10,000
				<u>10,000</u>	<u>10,000</u>

**Section 2.** To appropriate 2023 Court Security Grant Program funds received from the Administrative Office of the Courts (AOC) for the installation of ballistic windows/doors at the White County Courthouse and Justice Center.

<u>Description</u>	<u>Account</u>	<u>Major Category</u>	<u>Line Item</u>	<u>Debit</u>	<u>Credit</u>
Increase	46980	Other State Grants		90,164	
Increase	53920-499	Courtroom Security	Other Supplies and Materials		90,164
				<u>90,164</u>	<u>90,164</u>


Motion made by David Cranford and seconded by Bucky Golden that the above resolution be adopted.


On roll call, the vote was recorded as follows:


AYES 11  
NAYS       

The above resolution was passed on the 22<sup>nd</sup> day of January 2024.


ATTEST:

  
Sasha Wilson, County Clerk




  
Kyle Goff, Chairman  
White County Legislative Body

Approved the 22 day of January, 2024

  
Denny Wayne Robinson  
White County Executive

Motion was made by Commissioner David Cranford and seconded by Commissioner Becky Golden to approve Resolution 02-01-2024, To Amend Fiscal Year 2024 General Fund. Upon the roll being called the following voted.

YES	NO	ABSENT
Cain Rogers		Jordan Cocke
Lanny Selby		Roger Mason
Thomas Margeson		T.K Austin
Becky Golden		
Dakota White		
Robert McCormick		
David Cranford		
Chris Brewington		
Larry Daniels		
Derrick Hutchings		
Kyle Goff		



## WHITE COUNTY, TENNESSEE

### RESOLUTION NO. 03-01-2024

#### **Authorizing the County Executive to Negotiate with WM On Disposal of Solid Waste and The Sell of Landfill**

**WHEREAS**, Tennessee Code Annotated §68-211-102(a) requires White County to provide for safe and sanitary processing and disposal of solid wastes; Develop long-range plans for adequate solid waste disposal systems to meet future demands; provide a coordinated statewide program of control of solid waste processing and disposal in cooperation with federal, state, and local agencies responsible for the prevention, control, or abatement of air, water, and land pollution; and encourage efficient and economical solid waste disposal systems; AND,

**WHEREAS**, the Solid Waste Committee has studied and examined all possible scenarios known to it for the betterment of solid waste disposal; AND,

**WHEREAS**, a request for proposals (RFP) was issued on September 21, 2023, soliciting proposals from qualified companies to purchase, operate, and assume liability of the White County Landfill; AND,

**WHEREAS**, two (2) responses were received timely by White County in response to the RFP solicitation, AND

**WHEREAS**, the Solid Waste Committee scored these responses and subsequent company presentations in open meetings and in conformance with the established RFP criteria, whereby Waste Management, Inc. of Tennessee received the highest overall score of 103.5 out of a possible 110 points, AND

**WHEREAS**, the Solid Waste Committee voted to award the RFP to Waste Management, Inc. of Tennessee and to enter into contract negotiations with same for the future of solid waste in White County; AND

**WHEREAS**, Tennessee Code Annotated §5-7-101 authorizes counties to acquire and hold property for county purposes, and to dispose of property as necessary.

**NOW THEREFORE BE IT RESOLVED**, by the White County Legislative Body, meeting in a regularly scheduled meeting, that the recommendation of RFP award to Waste Management, Inc. of Tennessee is hereby accepted to and ratified, AND

**BE IT FURTHER RESOLVED**, the County Executive is authorized to enter negotiations with Waste Management, Inc. of Tennessee for the purchase and operation of the White County Landfill for the betterment of solid waste operations in White County; AND,

**BE IT FURTHER RESOLVED**, that the County Executive is hereby authorized to employ the services of the County Technical Assistance Service (CTAS) as well as various consulting firms, attorneys, county employees, and any other individual or group during the contract negotiation process in order to ensure the best possible outcome for the county and its citizens, the safety and wellbeing of the public dependent upon it.

Motion made by Derrick Hutchings and seconded by Robert McCormick that the above resolution be adopted.

On roll call, the vote was recorded as follows:

AYES 10  
NAYS 1

The above resolution was passed on the 22<sup>nd</sup> day of January 2024.

ATTEST:

Sasha Wilson  
Sasha Wilson, County Clerk



Kyle Goff  
Kyle Goff, Chairman  
White County Legislative Body

Approved the 22 day of January, 2024

Denny Wayne Robinson  
Denny Wayne Robinson  
White County Executive



**White County, Tennessee**  
**Request for Proposals**  
**Evaluation Criteria and Rating Form**

Scorer Name:

**Summary**

Project: Purchase of White County Landfill and Continued Landfill Operation and Management

Criteria <i>Refer to specific RFP section criteria requested when scoring.</i>		Max Points	Proposers	
			Republic Services	Waste Management
1	Monetary Offer	20.00	17.00	17.57
2	Operational and Service Plan	20.00	14.29	19.00
3	Experience and Ability	20.00	20.00	20.00
4	Regulatory Understanding and Compliance	15.00	15.00	15.00
5	Financial Stability and Insurability	15.00	15.00	15.00
6	Useful References	10.00	10.00	10.00
Written RFP Total Score		100.00	91.29	96.57
1	Presentation	10.00	6.36	6.93
Presentation Total Score		10.00	6.36	6.93
GRAND TOTAL SCORE		110.00	97.64	103.50

Motion was made by Commissioner Derrick Hutchings and seconded by Commissioner Robert McCormick to approve Resolution 03-01-2024, authorizing the County Executive to Negotiate with WM on Disposal of Solid Waste and The Sale of the Landfill. Upon the roll being called the following voted.

YES	NO	ABSENT
Kyle Goff	Chris Brewington	Jordan Cocke
Larry Daniels		Roger Mason
Cain Rogers		T.K Austin
Lanny Selby		
Dakota White		
Robert McCormick		
Becky Golden		
Derrick Hutchings		
Thomas Margeson		
David Cranford		

Motion was made by Commissioner Lanny Selby and seconded by Commissioner Dakota White to approve the following notaries; Oralee Spivey, Chaz Barrow, Julie Anderson, Eric Smith, Shawn Hunt. Chairman Goff called for a voice vote; all members in favor of said motion.

Old Business: None

New Business: None

Recognition from the audience members: None

Motion was made by Commissioner Dakota White and seconded by Commissioner Chris Brewington to adjourn the meeting. Chairman Goff called for a voice vote; all members in favor of said motion.