

Denny Wayne Robinson  
County Executive

Brooke Luna  
Executive Assistant



**WHITE COUNTY, TENNESSEE**  
Office of County Executive

1 East Bockman Way, Room 205  
Sparta, Tennessee 38583  
P: 931.836.3203  
F: 931.836.3204

[executive@whitecountyttn.gov](mailto:executive@whitecountyttn.gov)

**Notice of Public Meeting**

**Regular Call Meeting  
of the White County Board of Commissioners**

Pursuant to T.C.A. § 8-44-103: a public meeting of the White County Board of Commissioners will be held, and will transact such business as may lawfully come before them on Tuesday, February 21<sup>st</sup>, 2023 at 6:00 pm at White County Courthouse (3rd Floor Courtroom) 1 E. Bockman Way, Sparta, TN.

**White County Board of Commissioners**

**District 1** Cain Rogers and Chris Brewington  
**District 3** Robert McCormick and Becky Golden  
**District 5** Jordan Cocke and Thomas Margeson  
**District 7** Kyle Goff & Larry Daniels

**District 2** T.K. Austin and David Cranford  
**District 4** Lanny Selby and Dakota White  
**District 6** Roger Mason and Derrick Hutchings

Chairman - Robert McCormick    Vice Chairman - Lanny Selby    Parliamentarian – Dakota White

**Agenda**

1. Call to order by Chairman
2. Prayer
3. Pledge
4. Roll Call
5. Approve and Spread on Minutes Consent Calendar
  - A. Approval of Minutes from Full Court meeting on January 17<sup>th</sup>, 2023
  - B. Report of February 6<sup>th</sup>, 2023 Steering A Meeting
  - C. Report of February 6<sup>th</sup>, 2023 Steering B Meeting
  - D. Report of February 6<sup>th</sup>, 2023 Budget Meeting
  - E. Report of February 7<sup>th</sup>, 2023 Solid Waste Meeting
  - F. Report of January 25<sup>th</sup>, 2023 Purchasing Meeting
  - G. Report of January 25<sup>th</sup>, 2023 Financial Management Meeting
  - H. E-911 Monthly Call Report
  - I. Alcoholic Beverage Commission Annual Report
  - J. Judicial Commissioner Quarterly Reports

6. Resolutions from Steering A Committee

- A. Resolution 04-02-2023 Surplus Highway Department
- B. Resolution 05-02-2023 Establishing Speed Limit North Robin Hood Rd
- C. Resolution 06-02-2023 Approve 2023 County Road List

7. Resolution from Steering B Committee

- A. Resolution 07-02-2023 – Private Act for Adoptions in White County
- B. Resolution 08-02-2023 – CDBG Grant Food Insecurity Grant

8. Resolutions from Budget Committee

- A. Resolution 09-02-2023 – General Fund
- B. Resolution 10-02-2023 - General Purpose School Fund

9. Resolution 11-02-2023 Solid Waste Transfer Amendment

10. Resolution 12-02-2023 Apply for CDBG for Ambulance

11. Notaries

12. Old Business

13. New Business

14. Recognition from Audience Members

15. Adjournment

February 21, 2023

BE IT REMEMBERED THAT THE WHITE COUNTY LEGISLATIVE BODY met in regular session at the White County Courthouse in Sparta, Tennessee on February 21, 2023 at 6:03 p.m.

Present and presiding the Hon. Robert McCormick-Chairman, Denny Wayne Robinson-County Executive, Sasha Wilson- County Clerk, Chad Marcum- Finance Director, Sam Benningfield- County Attorney. Commissioners present were Kyle Goff, Larry Daniels, Chris Brewington, Lanny Selby, Dakota White, Becky Golden, Derrick Hutchings, Jordan Cocke, Thomas Margeson, T.K Austin, and David Cranford. Commissioners Absent; Cain Rogers and Roger Mason.

A quorum being met the following proceedings were held.

Motion was made by Commissioner T.K Austin and seconded by Commissioner Becky Golden to approve and spread on minutes the Consent Calendar. Chairman McCormick called for a voice vote; all members in favor of said motion.

Motion was made by Commissioner T. K Austin and seconded by Commissioner Derrick Hutchings to approve Resolution 04-02-2023, To Declare Items as Surplus Property. Upon the roll being called the following voted.

YES	NO	ABSENT
Lanny Selby		Cain Rogers
Chris Brewington		Roger Mason
Derrick Hutchings		
T.K Austin		
Dakota White		
David Cranford		
Larry Daniels		
Kyle Goff		
Becky Golden		
Robert McCormick		
Jordan Cocke		
Thomas Margeson		

# White County, Tennessee

---

## **Steering A Committee Meeting**

Date: 02/06/23

Time: 5:30pm

Location: White County Courthouse / Executive Conference Room

Recorded by: K. England

The White County Steering Committee A met on Monday, February 6, 2023 at the White County Courthouse. **Members of Committee A, for 2022/2023 include, White County Commissioners T.K. Austin, Cain Rogers, Becky Golden, Lanny Selby, Thomas Margeson, Derrick Hutchings, and Larry Daniels.**

### **Agenda item # 1 - #3; Call to Order – Roll Call – Prayer:**

Chairman Austin called the meeting of White County Steering A to order at 5:32pm and requested roll call of members present. K. England, Recorder called the roll of members in attendance. Members present were Commissioners **T.K Austin, Cain Rogers, Becky Golden, Derrick Hutchings and Larry Daniels.** **Absent were Commissioners Lanny Selby and Thomas Margeson.** Also present were Executive Denny Wayne Robinson, Chad Marcum, WC Finance Director, and several White Co. citizens.

There being a quorum present, Chairman Austin welcomed everyone, followed by opening prayer, led by Commissioner Dakota White.

### **Agenda item # 4 - Approval of Report from January 3, 2023 Steering A meeting.**

Chairman Austin asked for review and approval of the Report from the 1/3/23 Steering A meeting. Commissioner Hutchings made a motion to approve the Report as presented, the motion was seconded by Commissioner Rogers; without opposition, the motion was approved.

### **Agenda item # 5 – Establish Speed Limit for Robin Hood Rd.**

Commissioner Cocke of District 5 stated that he had been contacted by constituents within his district about reducing the speed limit on Old McMinnville Hwy that joins Memorial Hwy. Cocke stated that Road Commissioner Jerry Sawyer went to verify the distance and conditions on the roads. Currently the roads are unmarked with speed limit signs, and it was suggested that the Old McMinnville Hwy be marked as 35mph. Commissioner Golden made a motion to recommend a 35mph speed limit on Old McMinnville Hwy and send to full court for approval, motion was seconded by Commissioner Hutchings, with none opposed the motion was approved.

### **Agenda item # 6– Approval of Road List:**

Executive Robinson presented the annual White County Roads List to committee members for review. Robinson explained that, by law, the annual road list had to be updated and approved annually by the White Co Commission. The approved road list will allow Road Commissioner, Jerry Sawyer to have a base to work from as he and his staff make plans for repairs moving forward. Commissioner Rogers made a motion to accept the White Co Road List and forward to full court for final approval, motion was seconded by Commissioner Daniels, with none opposed, the motion was approved.

# White County, Tennessee

---

## Agenda item # 7 Highway Department Surplus

Finance Director, Chad Marcum presented a list of out dated equipment received from Road Commissioner Jerry Sawyer, and Central Maintenance Director that is no longer needed or functional. Items presented will be sold on Gov.deals and revenue from the items would be used to repair or replace current equipment. Commissioner Golden made a motion to surplus the items listed and forward to full court for final approval, motion was seconded by Commissioner Rogers, with none opposed the motion was approved.

## Agenda item # 8 – Old Business

Commissioner Hutchings requested an update on the remodeling and moving of the County Clerks Office to the former Citizens Bank building. Executive Robinson stated the remodeling was in full swing, but that he has not received an estimated time for completion. Hutchings asked if there was additional room available at the building to host public meetings in the future. Robinson stated that he did not think there would be extra space once the move was completed due to the Chamber of Commerce set to occupy the remaining space that will not be utilized by the County Court Clerk for day to day operations and storage.

## Agenda item # 9 – New Business

Executive Robinson stated that he had a draft of a letter outlining the details of the upcoming Sales Tax Special Election. Robinson further stated that it was available if anyone wanted to print and distribute the letter but reminded everyone that county dollars could not be used to print or distribute. Chairman Austin updated everyone on the upcoming election and how the sales tax increase would benefit the county as a whole.

In other New Business, Pastor Steve Qualls gave an update on the upcoming Freedom Celebration. Pastor Qualls stated that he and the committee was looking or outside sponsorships to help offset the expenses of promoting the free county event. Pastor Qualls agreed to update the committee as he and/or the committee learns more about sponsors and/or any changes to the event.

In observance of Presidents Day holiday on Monday, February 20th, the White County Legislative Body Regular Call meeting will be **Tuesday, February 21st** at the White County Courthouse, 3<sup>rd</sup> floor courtroom beginning at 6:00 pm.

Members of **Steering A Committee** will meet again on **Monday, March 6, 2023**, at the White County Courthouse, 2<sup>nd</sup> floor Executive Conference Room beginning at 5:30 pm.

## Agenda item # 9 – Adjourn:

There being no further business, Commissioner Golden made a motion to adjourn, seconded by Commissioner Hutchings, with none opposed, the motion was approved. Meeting was adjourned at 6:10pm.

---

Chairman, T.K. Austin  
Steering A Committee

---

Secretary, Lanny Selby  
Steering A Committee

# White County, Tennessee

---

## **Steering B Committee**

Date: 2/06/2023

Time: 5:00pm

Location: White County Courthouse

Recorded by: Brooke Luna

The White County Steering Committee B met on February 6<sup>th</sup>, 2023, at the White County Courthouse. **Members of Committee B include Commissioners Roger Mason, Chairman, Dakota White, V. Chairman, Jordan Cocke, Secretary, Chris Brewington, David Cranford, Robert McCormick, and Kyle Goff.**

Chairman Mason requested Commissioner Kyle Goff to open the meeting with prayer followed by roll call. Members present included, Robert McCormick, Kyle Goff, T.K. Austin, David Cranford, Chris Brewington, Jordan Cocke, and Kyle Goff. Also present was Financial Director, Chad Marcum, and Executive Assistant, Brooke Luna and Ashlyn Hanna. There being a quorum present Chairman Mason called the meeting to order.

### **Approval of January 3<sup>rd</sup>, 2022 Steering B Report**

Chairman Mason asked for review and approval of the Minutes from the January 3<sup>rd</sup>, 2022 meeting. Commissioner Cranford made a motion to approve the Minutes as presented and Commissioner Brewington seconded the motion; with no objections the motion was approved.

### **Approval to Apply for CDBG Food Security Grant**

Chairman Mason shared with the committee in order for the county to apply for the CDBG Food Security Grant the committee would need to send a resolution to full court authorizing the County Executive to apply for the grant. Commissioner White made a motion to authorize the County Executive to apply for the CDBG Food Security Grant, seconded by Commissioner McCormick; with no objections the motion was approved.

### **Resolution Requesting Private Act for Adoption in White County**

Chairman Mason stated that the resolution presented to the committee was a request to the General Assembly to amend the Private Act for Adoptions in White County. Mr. Mason stated that White County is in the 13<sup>th</sup> Judicial District and it is one of the largest judicial districts in number and of counties and geographical area. Currently our General Sessions judge can't approve adoptions or hold adoption proceedings. This resolution will allow the General Sessions Judge to have jurisdiction to hear and determine all cases of adoption. Commissioner White made a motion to send to full court, seconded by Commissioner Cocke; with no objections the motion was approved.

### **Old Business**

There was none.

### **New Business**

Chairman Mason opened the floor for any new business. Commissioner Brewington asked that Resolution 08-40-2020 be rescinded, seconded by Commissioner White. After some discussion Commissioner McCormick made a motion to table the discussion until the next meeting, seconded by Commissioner Cocke; with no objections the motion was approved.

# White County, Tennessee

---

## **Calendar Update**

Tuesday, February 21<sup>st</sup>, 2023 at 6:00 p.m. - WC Legislative Body Regular Call Meeting

Monday, March 6<sup>th</sup>, 2023 at 5:00 p.m. – Steering B Committee Meeting.

## **Adjourn**

There being no further business, Commissioner Brewington made a motion to adjourn and Commissioner McCormick seconded the motion. With no objections, the motion was approved and the meeting adjourned.

---

Chairman, Roger Mason  
Steering B Committee

---

Secretary, Jordan Cocke  
Steering B Committee

# White County, Tennessee

---

## **Budget Committee Meeting**

Date: 02/06/2023

Time: Following Steering Committee A

Location: White County Courthouse

The White County Budget Committee met on Monday, February 6, 2023 following Steering Committee A at the White County Courthouse. Members present were Mr. Kyle Goff, Mr. Denny Wayne Robinson, Mr. TK Austin, Mr. Dakota White, and Mr. Robert McCormick. Also present were Mr. Chad Marcum, Mr. Chris Brewington, Mr. Thomas Steele, Mr. William England, and Mr. Ben Knox.

There being a quorum present, the meeting was called to order by Mr. Robinson.

Mr. Robinson asked for approval of the minutes from the January 3, 2023 meeting. Mr. Austin made a motion and Mr. McCormick seconded the motion to approve the minutes as presented. On a voice vote, the motion was unanimously approved.

The committee considered a General Fund amendment in the amount of \$25,639 to appropriate State of Tennessee grant funding to install a VOIP phone system and fiber broadband at the White County Health Department on Walker Street. Mr. White made a motion and Mr. Goff seconded the motion to approve the amendment as presented and recommend its passage by the full county commission. On a voice vote, the motion was unanimously approved.

The committee considered three (3) General Fund amendments as follows:

1. Jail - \$3,300 reallocated for the purchase of Life Check system devices
2. Jail - \$28,800 reallocated to assist with increased food and food supplies costs
3. Jail - \$2,500 reallocated to allow corrections staff to attend needed training seminars

Mr. Austin made a motion and Mr. White seconded the motion to approve the amendments as presented. On a voice vote, the motion was unanimously approved.

The committee considered two (2) General Purpose School Fund amendments as follows:

1. Family Resource - \$5,000 donation from the Community Foundation of Middle Tennessee
2. CTE - \$95,158 grant from TN Higher Education Commission for CTE programs

Mr. McCormick made a motion and Mr. Goff seconded the motion to approve the amendments as presented and recommend their passage by the full county commission, contingent upon school board approval. On a voice vote, the motion was unanimously approved.

The committee considered a School Federal Projects Fund Original Budget for Fiscal Year 2023 in the amount of \$75,000 for an Additional Targeted Support and Improvement Grant through the Tennessee Department of Education. Mr. Austin made a motion and Mr. McCormick seconded the motion to approve the budget as presented, contingent upon school board approval. On a voice vote, the motion was unanimously approved.



## White County, Tennessee

---

Mr. Robinson asked the committee for any old business:

Mr. Austin informed the committee that the Sheriff's Department had acquired a vehicle with a license plate reader system which could quickly identify vehicles which had been flagged as potentially involved in illegal activity across the state. This was a demo vehicle from the license plate reader company and was a good use of the department's resources. The committee also discussed how the department had worked hard to acquire several federal and state grants to assist with the purchase of items which were unable to be fully funded by the county in the current fiscal year budget.

Mr. Robinson asked the committee for any new business: There was none.

After discussion, it was determined that the next meeting would be March 6, 2023 following Steering Committee A.

Mr. White made a motion and Mr. Austin seconded the motion to adjourn. On a voice vote, the motion was unanimously approved.

---

Denny Wayne Robinson, Chairman  
Budget Committee

---

TK Austin, Secretary  
Budget Committee

# White County, Tennessee

---

## **Solid Waste Committee**

Date: 02/7/2023

Time: 5:30

Location: White County Courthouse

The White County Solid Waste committee met Monday, December 5<sup>th</sup>, 2022 at the White County Courthouse. **Members of Solid Waste Committee are Commissioners Dakota White, TK Austin, Becky Golden, Jordan Cocke, Chris Brewington, Derrick Hutchings, and Larry Daniels.**

Chairman Austin called the meeting to order and requested roll call of committee members. Present were Commissioners, T.K. Austin, Dakota White, Becky Golden, Chris Brewington, Derrick Hutchings, and Jordan Cocke. Absent was Commissioner Larry Daniels. Also, present was County Executive, Denny W. Robinson, Finance Director, Chad Marcum, Waste Management staff and there were several other members from the community. There being a quorum, Chairman Austin welcomed everyone to the meeting.

### **Approval of the previous Solid Waste Report**

Chairman Austin opened the floor for discussion and approval of the Minutes from the January 9<sup>th</sup>, 2023 Solid Waste meeting. With no other discussion, Commissioner White made a motion and Commissioner Hutchings seconded the motion to approve the Minutes as presented. With no objections the motion was approved.

### **Engineer's Report**

Executive Robinson shared that he had nothing new to report at this time.

### **Waste Management**

Waste Management shared with the committee how they operate and run their business and their goals are to put trash back into the landfill. After some discussion it was confirmed that the Solid Waste committee would visit the Waste Management landfill in Cedar Ridge, Tennessee before the next regularly scheduled meeting. There was no action taken.

### **Kim Raia – CTAS Solid Waste Specialist**

CTAS Solid Waste Specialist, Kim Raia, spoke to the committee about what she does and how she can help serve the Solid Waste Committee going forward. There was no action taken.

### **Discussion on Future Plans for Solid Waste**

There was nothing new to discuss.

### **Old Business**

There was none.

### **New Business**

There was none.

### **Calendar Update**

Tuesday, February 21<sup>st</sup>, 2023 - Full Court

Tuesday, March 7<sup>th</sup>, 2023 – Next Solid Waste Meeting

There being no further business, Commissioner White made a motion to adjourn, seconded by Commissioner Golden; with no objections, the meeting was adjourned.

---

Chairman, T.K. Austin

---

Secretary, Jordan Cocke

# White County, Tennessee

---

## **Purchasing Committee Meeting**

Date: 01/25/2023

Time: 9:00am

Location: White County Courthouse

The White County Purchasing Committee met on Wednesday, January 25, 2023 at 9:00 AM at the White County Courthouse. Regular members present were Mr. Lanny Selby, Mr. Robert McCormick, and Mr. Denny Wayne Robinson. Also present was Mr. Chad Marcum. Absent was Mr. Larry Daniels.

There being a quorum present, the meeting was called to order by Mr. Selby and a prayer was led by Mr. Marcum.

Mr. Selby asked for approval of the minutes from the December 19, 2022 meeting. Mr. McCormick made a motion and Mr. Robinson seconded the motion to approve the minutes as presented. On a voice vote, the motion was unanimously approved.

The committee considered a recommendation to accept a RFP response from Brown's Recycling with a score of 94.29 for the processing of White County Solid Waste Scrap Metal. After review, Mr. McCormick made a motion and Mr. Robinson seconded the motion to accept the recommendation noting that all appropriate purchasing practices were followed. On a voice vote, the motion was unanimously approved.

Mr. Selby asked the committee for any old business: There was none.

Mr. Selby asked the committee for any new business: There was none.

There being no further business, Mr. McCormick made a motion and Mr. Robinson seconded the motion to adjourn. The motion was unanimously approved.

---

Lanny Selby, Chairman  
Purchasing Committee

---

Larry Daniels, Secretary  
Purchasing Committee

# White County, Tennessee

---

## **Financial Management Meeting**

Date: 01/25/2023

Time: 12 Noon

Location: White County Courthouse

The White County Financial Management Committee met on Wednesday, January 25, 2023 at 12 Noon at the White County Courthouse. Members present were Mr. Denny Wayne Robinson, Mr. Kurt Dronebarger, Mr. Jordan Cocke, Mr. Lanny Selby, Mr. David Cranford, and Ms. Becky Golden. Also present were Mr. Chad Marcum and Ms. Jennifer Rigsby. Absent was Mr. Jerry Sawyer.

There being a quorum present, the meeting was called to order by Mr. Selby.

Mr. Selby asked for approval of the minutes from the November 2, 2022 meeting. Mr. Cranford made a motion and Ms. Golden seconded the motion to approve the minutes as presented. On a voice vote, the motion was unanimously approved.

Mr. Marcum addressed the committee regarding finance department operations, including payroll tax disbursements and filings as well as sales tax collections. Mr. Marcum reported that local option sales tax collections were remaining strong. Additionally, it was reported that for the 2022 calendar year the Finance Department processed 1,211 W-2 forms with Federal Taxable Wages of \$29,547,821.14. It was reported that W-2 forms were being distributed in employees currently and would be filed with the Social Security Administration by close of business on January 31, 2023.

The committee discussed adding the "Sick Time Provision" to the County's TCRS plan. Ms. Rigsby addressed the committee and provided details on how the provision would work and what its effects would be on employees and the county. TCRS has indicated that the provision would have little to no effect on the county's TCRS rate and is in place for many local government agencies. The provision will allow retiring employees of the county, highway, and schools (support staff only) to turn unused accumulated sick time into creditable years of service upon retirement. The committee discussed having appropriate policies and procedures in place to track, earn, and accumulate sick leave across the county. Much of the discussion also centered around a sick leave bank and how those days would be affected by a change in this TCRS provision. The committee was generally supportive of the TCRS provision adoption, but asked Ms. Rigsby to draft proposed Sick Leave and Sick Leave Bank policies for consideration before moving forward with adoption of the provision.

Mr. Selby asked the committee for any old business: There was none.

Mr. Selby asked the committee for any new business:

Mr. Robinson addressed the committee regarding the county commission's request for a referendum on increasing the Local Option Sales Tax from 2.25% to 2.75%, which would match the City of Sparta's current rate. Mr. Robinson indicated that he would be providing information for the commissioners to share with constituents at their own expense.

## White County, Tennessee

---

After discussion, it was determined that the next meeting would be Wednesday, April 26, 2023 at 12 Noon.

There being no further business, Ms. Golden made a motion and Mr. Cocke seconded the motion to adjourn. The motion was approved.

---

Lanny Selby, Chairman  
Financial Management Committee

---

Chad S. Marcum, Ex-Officio Secretary  
Financial Management Committee



Crosstab: Distinct Incident for Agency  
Start: 01/01/23 0:00:00  
End: 01/31/23 23:59:59

Agency	Inc Num Count	Month
BONDECROFT VFD	39	1
CASSVILLE VFD	43	
CENTRAL VIEW VFD	19	
CHERRY CREEK VFD	23	
DOYLE VFD	20	
EASTLAND VFD	38	
EMS DAY PAGE	35	
EMS DIRECTOR	7	
EMS NIGHT PAGE	7	
HICKORY VALLEY VFD	22	
MT. GILEAD VFD	23	
NORTH END VFD	53	
SPARTA FIRE DEPARTMENT	44	
SPARTA POLICE DEPARTMENT	742	
SPARTA WHITE CO RESCUE	27	
WCSO SORT SQUAD 1	1	
WHITE COUNTY EMA	7	
WHITE COUNTY EMS	632	
WHITE COUNTY SHERIFF	1899	

The far right column represents the total number of unique incident numbers assigned to an agency for the defined date range.

Note: Multiple Agencies can be assigned to an incident number. Totalling the values in a column does NOT represent the count for the PSAP. If you are looking for that count, use the appropriate report.

NOTICE: This document is intended exclusively for the individual or entity to which it is addressed. The document may contain confidential and/or privileged information. Any unauthorized review, use, printing, saving, copying, disclosure or distribution is strictly prohibited.

Wednesday, February 1, 2023

GCMWHTTNS-001\$



STATE OF TENNESSEE  
ALCOHOLIC BEVERAGE COMMISSION

Davy Crockett Tower  
500 James Robertson Parkway, 3<sup>rd</sup> Floor  
Nashville, TN 37243  
615-741-1602  
[www.tn.gov/abc](http://www.tn.gov/abc)



**ANNUAL REPORT FORM**

Name of Beer Board: White County Beer Board Reporting Year: 2022

\*Current Reporting Year is 2022

Address: 1 E. Bockman Way City Sparta State Tn Zip 38583

Contact Person: Executive Denny W. Robinson Phone Number: 931-836-3203

Email: executive@whitecountyttn.gov

Please complete all of the following questions.

1) Total number of beer permits issued (refers to both **new** and **renewed** permits): 32

a) number of beer permits issued for **off premises** consumption: 1

2) Total number of violations for sale of beer to a person under 21 years of age: none

a) How many violations resulted from "sting" operations? none  
\*please see T.C.A. § 39-15-413 for the definition of "sting"

- How many of these violations occurred at an establishment participating in the responsible vendor program?  
n/a

b) How many violations resulted from an arrest unrelated to a sting operation? n/a

- How many of these violations occurred at an establishment participating in the responsible vendor program?  
n/a

c) How many "stings" were conducted pursuant to § 39-15-413 at an establishment participating in the responsible vendor program, where the underage person used in the "sting" was unsuccessful in making the purchase? n/a

d) List name of the licensee or permit holder where each violation occurred:  
(attach additional sheets if necessary)  
n/a

e) List the specific penalty imposed by the beer board for each violation listed above:  
(attach additional sheets if necessary)  
n/a

(f) Other than sales to a person under the age of 21, how many other violations occurred? n/a

(i) Please list types of violations that occurred other than sales to a person under 21 years of age: (attach additional sheets if necessary)  
n/a

This report is required to be filed with the Tennessee Alcoholic Beverage Commission pursuant to T.C.A. § 57-5-605.

**Report must be filed by February 1st**

# WHITE COUNTY JUDICIAL COMMISSIONER'S QUARTERLY REPORT

OCT 1 - DEC 31 2022

*Lisa Harvey*

OFFENSES:	TCA	CITY	COUNTY	STATE	INDIVIDUAL	TOTAL
<b>DRUG CHARGES</b>						
Introduction of contraband into penal Facility	39-16-201		6			6
Falsifying Drug Test	39-17-437					0
Felony Possession Sch 2 Drugs	39-17-417 II					0
Possession of Drug Paraphernalia	39-17-425	5	6			11
Possession Sch 1	39-17-417 I		4			4
Poss/Sell/Del/Mfg Cocaine	39-17-417	2				2
Poss/Sell/Del/Mfg Sch 2 (Meth)	39-17-417					0
Poss/Sell/Del/Mfg Sch 6	39-17-417					0
Possession without Prescription	55-10-105		1			1
Simple Possession Sch 2 Drugs	39-17-418 II	5	5			10
Simple Possession Sch 3 Drugs	39-17-418 III	4				4
Simple Possession Sch 4 Drugs	39-17-418 IV	4	2			6
Simple Possession Sch 5 Drugs	39-17-418 V	1	1			2
Simple Possession Sch 6 Drugs	39-17-418 VI	3	7			10
Violation of Drug Free School Zone	39-17-432					0
Possession/Mfg/Sell/Deliver sch 2 (Meth)	39-17-434	7	12			19
Simple Possession Sch 1 Drugs	39-17-418 1	1				1
<b>TOTAL</b>						<b>76</b>
<b>CRIMES AGAINST PEOPLE</b>						
Adult Abuse / Neglect / Exploitation	71-6-117					0
Aggravated Assault	39-13-102	1	7			8
Aggravated Burglary	39-14-403					0
Aggravated Criminal Trespass	39-14-406					0
Aggravated Kidnapping	39-13-304					0
Aggravated Statutory Rape	39-13-506					0
Assault on Law Enforcement Officer	39-13-101					0
Burglary	39-14-402		1			1
Child Abuse and Neglect	39-15-401					0
Child Endangerment	55-10-414					0
Retaliation for Past Action	39-16-510		1			1
Coercion of witness	39-16-507					0
Criminal Attempt	39-12-101					0
Criminal Impersonation	39-16-301	1	3			4
Criminal Simulation	39-14-115					0
Criminal Trespass	39-14-405		2			2
Domestic Assault	39-13-111	2	6			8
False imprisonment	39-13-302					0
Forgery	39-14-114		2			2
Fraudulent use of debit / credit card	39-14-118	2	5			7
Harassment	39-17-308				3	3



# WHITE COUNTY JUDICIAL COMMISSIONER'S QUARTERLY REPORT

OCT 1 - DEC 31 2022

OFFENSES:	TCA	CITY	COUNTY	STATE	INDIVIDUAL	TOTAL
Identity Theft	39-14-150		1			1
Interference with Emergency Calls	65-21-117					0
Kidnapping	39-13-303					0
Perjury	39-16-703		1			1
Possession of Stolen Property	39-14-103					0
Reckless Endangerment	39-13-103	1				1
Theft of Property	39-14-103		2		1	3
Theft of Property (shoplifting)	39-14-146					0
Theft of Services	39-14-104					0
Rape of a Child	39-13-522					0
Sexual Battery	39-13-505					0
Simple Assault	39-13-101	1	1			2
Stalking	39-17-315				1	1
Vandalism	39-14-408		4			4
Violation of Bond Conditions	40-11-112					0
Violation of Order of Protection	36-13-613		3			3
Worthless Check	39-14-121					0
Actions by Home Improvement Service Provid	39-14-154				1	1
Aggravated Vehicular Assault on an Officer	39-13-115					0
<b>TOTAL</b>						<b>53</b>

## DRIVING VIOLATIONS

Alt / Fals / Forg Auto Tag Title / Plates	55-5-116	2				2
Driving on Rev/Can/Sus	55-50-504	8	7			15
Driving While in Possession of Meth	55-50-506	1	2			3
Driving under the influence of intox/drug	55-10-401	2	4			6
Failure to Exercise Due Care	55-8-136					0
Failure to Report Veh Accident	55-10-106					0
Felony Evading in Motor Vehicle	39-16-603	1				1
Financial Responsibility	55-12-139		3			3
Habitual Offender	55-10-616					0
Ignition Interlock Device	55-10-412					0
Leaving the Scene of an Accident	55-10-102		2			2
No Drivers License	55-50-301					0
Open Container Law	55-10-416		1			1
Refusal to Submit to BAC test	55-10-406					0
Reckless Driving	55-10-205	1	1			2
Speeding	55-8-152		1			1
Move Unregistered Vehicle on Hwy	55-3-102		1			1
Underage Driving While Impaired	55-10-415					0
<b>TOTAL</b>						<b>37</b>

## JUVENILE / UNDERAGE CHARGES

# WHITE COUNTY JUDICIAL COMMISSIONER'S QUARTERLY REPORT

OCT 1 - DEC 31 2022

OFFENSES:	TCA	CITY	COUNTY	STATE	INDIVIDUAL	TOTAL
Illegal Underage Consumption	1-3-113					0
Underage Possession of Alcohol	57-3-412					0
Juvenile Petition		1	6		3	10
<b>TOTAL</b>						<b>10</b>

## OOP / OGB /SEARCH WARRANT

Bond Conditions		2	10			12
Order of Protection					30	30
Search Warrant Issue		2	3			5
<b>TOTAL</b>						<b>47</b>

## Crimes Involving a Weapon

Poss of Handgun While Under the Influence	39-17-1321		1			1
Possession of Prohibited Weapon	39-17-1302					0
Possession of a weapon during comm of fel.	37-17-1324					0
Poss of a Weapon by Felon	39-17-1307		2			2
Reckless End with a Deadly Weapon	39-13-103					0
<b>TOTAL</b>						<b>3</b>

## OTHER CHARGES

Animals at Large	44-8-408					0
Disorderly Conduct	39-17-305					0
Evading Arrest	39-16-603					0
Failure to Appear	39-16-609					0
Failure to carry proper restrictions on ID	50-50-353					0
Failure to Send / School Related	49-6-3007					0
Falsifying Drug Test	39-17-437					0
Filing False Police Report	39-16-502					0
Fugitive from another state	40-9-103		4			4
Harboring a Fugitive	39-11-411					0
Indecent Exposure	39-13-511					0
Interference with Emergency call	65-21-117					0
Misuse of 911	7-8-316					0
Possession of Burglary tools	39-14-701					0
Possession of Counterfeit Currency	40-13-215					0
Possession of Untaxed Alcohol	57-3-401					0
Public Intoxication	39-17-310	1	3			4
Resisting Official Detention	39-16-602		2			2
Tampering with / Fabricating Evidence	39-16-503					0
Violation of Community Supervision for life	39-13-526					0
Violation os Sex Offender Registry	39-40-211		1			1
Crulerty to Animals	39-14-212		6			6

WHITE COUNTY JUDICIAL COMMISSIONER'S QUARTERLY REPORT						
OCT 1 - DEC 31 2022						
OFFENSES:	TCA	CITY	COUNTY	STATE	INDIVIDUAL	TOTAL
<b>TOTAL</b>						<b>17</b>
<b>TOTAL OF ALL ITEMS</b>		61	143	0	39	<b>243</b>

Note: The above warrants written by the Judicial Commissioners do not in any way reflect those written by the Circuit Court Clerk of White County. The Judicial Commissioners present this document to the citizens of White County and the White County Legislative Body

*Lisa Harvey*

Date \_\_\_\_\_

# WHITE COUNTY JUDICIAL COMMISSIONER'S QUARTERLY REPORT

OCT 1 - DEC 31 2022

*Emily Huddleston*

OFFENSES:

TCA

CITY

COUNTY

STATE

INDIVIDUAL

TOTAL

## DRUG CHARGES

Introduction of contraband into penal Facility	39-16-201					0
Falsifying Drug Test	39-17-437					0
Felony Possession Sch 2 Drugs	39-17-417 II					0
Possession of Drug Paraphernalia	39-17-425	8	13			21
Poss/Sell/Del/Mfg Sch 1	39-17-417	2	5			7
Poss/Sell/Del/Mfg Cocaine	39-17-417					0
Poss/Sell/Del/Mfg Sch 2 (Meth)	39-17-417	1	7			8
Poss/Sell/Del/Mfg Sch IV	39-17-417	1				1
Poss/Sell/Del/Mfg Sch 6	39-17-417	3	6			9
Possession without Prescription	55-10-105					0
Simple Possession Sch 2 Drugs	39-17-418 II	2	1			3
Simple Possession Sch 3 Drugs	39-17-418 III	2	2			4
Simple Possession Sch 4 Drugs	39-17-418 IV					0
Simple Possession Sch 5 Drugs	39-17-418 V					0
Simple Possession Sch 6 Drugs	39-17-418 VI		4			4
Violation of Drug Free School Zone	39-17-432					0
Possession/Mfg/Sell/Deliver sch 2 (Meth)	39-17-434	5	4			9
Simple Possession Sch 1 Drugs	39-17-418 1		2			2
<b>TOTAL</b>						<b>68</b>

## CRIMES AGAINST PEOPLE

Adult Abuse / Neglect / Exploitation	71-6-117					0
Aggravated Assault	39-13-102		11			11
Aggravated Burglary	39-13-1003	1	1			2
Aggravated Criminal Trespass	39-14-406					0
Aggravated Kidnapping	39-13-304					0
Aggravated Statutory Rape	39-13-506					0
Assault on Law Enforcement Officer	39-13-101					0
Burglary	39-14-402					0
Child Abuse and Neglect	39-15-401					0
Child Endangerment	55-10-414					0
Retaliation for Past Action	39-16-510					0
Coercion of witness	39-16-507		1			1
Criminal Attempt	39-12-101					0
Criminal Impersonation	39-16-301	1				1
Criminal Simulation	39-14-115					0
Criminal Trespass	39-14-405	1	2			3
Domestic Assault	39-13-111	3	16			19
False imprisonment	39-13-302		2			2
Forgery	39-14-114					0
Fraudulent use of debit / credit card	39-14-118					0
Harassment	39-17-308		1		1	2

1/23/2023 12:35 PM

# WHITE COUNTY JUDICIAL COMMISSIONER'S QUARTERLY REPORT

OCT 1 - DEC 31 2022

OFFENSES:	TCA	CITY	COUNTY	STATE	INDIVIDUAL	TOTAL
Identity Theft	39-14-150					0
Interference with Emergency Calls	65-21-117					0
Kidnapping	39-13-303					0
Possession of Stolen Property	39-14-103					0
Reckless Endangerment	39-13-103					0
Theft of Property	39-14-103	3	3			6
Theft of Property (shoplifting)	39-14-146	1				1
Theft of Services	39-14-104					0
Rape of a Child	39-13-522					0
Robbery	39-13-402	1				1
Sexual Battery	39-13-505					0
Simple Assault	39-13-101		1			1
Vandalism	39-14-408	1	5			6
Violation of Bond Conditions	39-13-113		9			9
Violation of Order of Protection	36-3-612					0
Worthless Check	39-14-121					0
Aggravated Vehicular Assault on an Officer	39-13-115					0
<b>TOTAL</b>						<b>65</b>

## DRIVING VIOLATIONS

Alt / Fals / Forg Auto Tag Title / Plates	55-5-116					0
Driving on Rev/Can/Sus	55-50-504	7	6	1		14
Driving under the influence of intox/drug	55-10-401	2	6	1		9
Failure to Exercise Due Care	55-8-136					0
Failure to Report Veh Accident	55-10-106					0
Felony Evading in Motor Vehicle	39-16-603					0
Habitual Offender	55-10-616					0
Ignition Interlock Device	55-10-412					0
Leaving the Scene of an Accident	55-10-102	1	1			2
Driving w/No Drivers License	55-50-301		1	1		2
Open Container Law	55-10-416	1	1			2
Refusal to Submit to BAC test	55-10-406					0
Reckless Driving	55-10-205	1	1			2
Speeding	55-8-152					0
Underage Driving While Impaired	55-10-415					0
<b>TOTAL</b>						<b>31</b>

## JUVENILE / UNDERAGE CHARGES

Illegal Underage Consumption	1-3-113		1			1
Underage Possession of Alcohol	57-3-412					0
Juvenile Petition		3	5	1		9
<b>TOTAL</b>						<b>10</b>

WHITE COUNTY JUDICIAL COMMISSIONER'S QUARTERLY REPORT						
OCT 1 - DEC 31 2022						
OFFENSES:	TCA	CITY	COUNTY	STATE	INDIVIDUAL	TOTAL
OOP / OGB /SEARCH WARRANT						
Bond Conditions		3	18			21
Order of Protection					25	25
Search Warrant Issue		2	6	1		9
<b>TOTAL</b>						<b>55</b>
Crimes Involving a Weapon						
Poss of Handgun While Under the Influence	39-17-1321	1				1
Possession of Prohibited Weapon	39-17-1302		1			1
Possession of a weapon during comm of fel.	37-17-1324	2				3
Poss of a Weapon by Felon	39-17-1307	3	2			5
Reckless End with a Deadly Weapon	39-13-103					0
<b>TOTAL</b>						<b>10</b>
OTHER CHARGES						
Animals at Large	44-8-408					0
Disorderly Conduct	39-17-305					0
Evading Arrest	39-16-603	1	3			4
Failure to Appear	39-16-609					0
Failure to carry proper restrictions on ID	50-50-353					0
Failure to Send / School Related	49-6-3007					0
Failure to Supply Essential Services	66-28-502				1	1
Falsifying Drug Test	39-17-437					0
Filing False Police Report	39-16-502		2			2
Fugitive from another state	40-9-103					0
Harboring a Fugitive	39-11-411					0
Indecent Exposure	39-13-511					0
Interference with Emergency call	65-21-117		4			4
Misuse of 911	7-8-316		2			2
Possession of Burglary tools	39-14-701					0
Possession of Counterfeit Currency	40-13-215					0
Possession of Untaxed Alcohol	57-3-401					0
Public Intoxication	39-17-310	6	3			9
Resisting Official Detention	39-16-602		6			6
Tampering with / Fabricating Evidence	39-16-503		1			1
Unlawful Disposal of Raw Sewage	39-17-102				1	1
Violation of Community Supervision for life	39-13-526					0
Violation os Sex Offender Registry	40-39-208		1			1
Cruelty to Animals	39-14-202		1			1
<b>TOTAL</b>						<b>32</b>
<b>3TOTAL OF ALL ITEMS</b>	1/23/2023 12:39 PM		168	5	28	<b>271</b>

WHITE COUNTY JUDICIAL COMMISSIONER'S QUARTERLY REPORT						
OCT 1 - DEC 31 2022						
OFFENSES:	TCA	CITY	COUNTY	STATE	INDIVIDUAL	TOTAL

Note: The above warrants written by the Judicial Commissioners do not in any way reflect those written by the Circuit Court Clerk of White County. The Judicial Commissioners present this document to the citizens of White County and the White County Legislative Body

*Emily Huddleston*

Date



## WHITE COUNTY, TENNESSEE

### RESOLUTION NO. 04-02-2023

#### A RESOLUTION TO DECLARE ITEMS AS SURPLUS PROPERTY

**WHEREAS**, White County has authority to declare items as surplus that are no longer deemed necessary or adequate to properly perform the duties of county government as prescribed by law, AND

**WHEREAS**, certain departments have requested approval of the county legislative body to have specific property declared as surplus property of the county.

**NOW, THEREFORE BE IT RESOLVED**, that the below schedule of property is hereby declared as surplus property of White County.

Department	Description	VIN
Highway	Caterpillar CS-323C Roller	CATCS323CDAR00478
Highway	GMC Top Kick Dump Truck	1GDM7H1JXRJ500916
Highway	Vermeer BC1000XL Brush Chipper	1VRY1119571008800
Highway	Ingersoll Rand Air Compressor	CD4039D268099 (engine)
Highway	Samsung SE28 Track Hoe	HBV0963
Highway	Military Road Grader 1300	7GB00140
Highway	New Holland TL80A Tractor	D990e18/HJS088784
Highway	New Holland TL80A Tractor	HJS104543
Central Maintenance	1989 Chevy 3500	1GBHR34J1KJ108965
Central Maintenance	Homesteader Hercules Trailer	5HABH16225N044127
Central Maintenance	1977 Chevy Van	CGT257U221322
Central Maintenance	Massey Ferguson 165 Tractor	Unknown
Central Maintenance	Wells Cargo Trailer	Unknown
Central Maintenance	GMC 6500 Tandem Axel Truck	TME63WV509018
Central Maintenance	1962 Chevrolet 350 Truck	2C363A111852

Motion made by J.K. Austin and seconded by Derrick Hatchings  
that the above resolution be adopted.

On roll call, the vote was recorded as follows:

AYES: 12


NAYES:       

The above Resolution was passed on the 21 day of February, 2023.


ROBERT MCCORMICK, Chairman of the  
White County Legislative Body



Attest:

  
Sasha Wilson, County Clerk

Approved the 21 day of February, 2023.

  
DENNY WAYNE ROBINSON, County Executive





## WHITE COUNTY, TENNESSEE

### RESOLUTION NO. 05-02-2023 TO ESTABLISH A SPEED LIMIT ON N. ROBIN HOOD ROAD IN WHITE COUNTY IN THE 5<sup>th</sup> DISTRICT

WHEREAS, the County Legislative Body of White County has determined that the public safety requires a lower speed limit than the maximum speed limit allowed by law on certain county roads; and

WHEREAS, Tennessee Code Annotated, Section 55-8-153, authorizes the County Legislative Body to establish and prescribe lower speed limits on roads being maintained by the county;

NOW THEREFORE BE IT RESOLVED, by the County Legislative Body of White County, Tennessee meeting in regular session on this 21<sup>st</sup> day of February, 2023 that the County Legislative Body of White County, establishes a speed limit at 35 mph on N Robin Hood Rd:

<u>Name of Road</u>	<u>Beginning Point</u>	<u>Ending Point</u>	<u>Speed</u>
N Robin Hood Rd	McMinnville Hwy	Memorial Hwy	35

BE IT ALSO RESOLVED, that the chief administrative officer of the White County Highway Department is authorized and directed to erect appropriate signs and traffic signals giving notice of the lower speed limits on the roads and places listed above where the lower speed limits are effective, in accordance with Tennessee Code Annotated, 55-8-153

Motion made by J.K. Austin and seconded by Betsy Golden that the above resolution be adopted.


On roll call, the vote was recorded as follows:

AYES 12  
NAYS \_\_\_\_\_

The above resolution was passed on the 21<sup>st</sup> day of February, 2023.

ATTEST:

Sasha Wilson  
Sasha Wilson, County Clerk



Robert McCormick  
Robert McCormick, Chairman  
White County Legislative Body

Approved the 21 day of February, 2023

Denny Wayne Robinson  
Denny Wayne Robinson  
White County Executive

Motion was made by Commissioner T.K Austin and seconded by Commissioner Becky Golden to approve Resolution 05-02-2023, establish a Speed Limit on N. Robin Hood Road in White County in the 5<sup>th</sup> District. Upon the roll being called the following voted.

YES	NO	ABSENT
Lanny Selby		Cain Rogers
Thomas Margeson		Roger Mason
Jordan Cocke		
Becky Golden		
Dakota White		
T.K Austin		
Robert McCormick		
David Cranford		
Chris Brewington		
Larry Daniels		
Derrick Hutchings		
Kyle Goff		



## WHITE COUNTY, TENNESSEE

### RESOLUTION NO. 06-02-2023

#### Resolution to Approve 2023 White County Road List

WHEREAS, Tennessee Code Annotated, Section 54-10-103 requires that the County have a road List and Road Map for the Highway Superintendent to have guidelines to go by:

NOW THEREFORE, BE IT RESOLVED by the White County Legislative Body meeting in Regular Session on this 21<sup>st</sup> day of February, 2023 at Sparta, Tennessee, that:

The following attached list of County Roads is accepted as the official 2023 Public Road List and Road Map.

Motion made by Lakota White and seconded by J.K. Austin that the above resolution be adopted.


On roll call, the vote was recorded as follows:

AYES 12  
NAYS       

The above resolution was passed on the 21<sup>st</sup> day of February, 2023.

ATTEST:

Sasha Wilson  
Sasha Wilson, County Clerk



Robert McCormick  
Robert McCormick, Chairman  
White County Legislative Body

Approved the 21 day of February, 2023

Denny Wayne Robinson  
Denny Wayne Robinson  
White County Executive

January, 2023 Road Inventory & Assessment WHITE COUNTY, TENNESSEE

NAME OF ROAD	INDEX	ROW	CLASS	E-1	RS-2	HOTMIX	WID	LGT.	IMPROVE	ADDED	TRIMS
A. J. Hutson Rd	G-4	20	4		0.60		12	0.60			A056
A. W. Randolph Rd	I-1	18	4		0.15		10	0.15			A484
Acorn Hill Drive	G-14	50	1			0.25	18	0.25		6/1/2005	
Adams Street	J-11	46	2			0.29	16	0.29			A508
Airport Rd	I-3	70	1			0.62	20	0.62	7/7/1997		A020
Alex Slatten Tr.	D-15	26	4	0.51			10	0.94			A460
Alex Slatten Tr.	D-15	26	4	0.43			14				A460
Alexander Rd	J-3	36	1			0.30	16	0.30			A131
Allen Price Rd	I-20	14	4			0.20	8	0.20	6/29/2004		A751
Almyra Rd	H-5	40	2			2.46	18	2.46	7/8/1999		A049
Alton Adcock Rd	M-24	16	4		0.38		8	0.38	4/22/2003		A295
Alverson Rd	J-13	20	1			0.35	16	0.35			A472
Amon Rd	H-2	20	4			0.43	12	0.43	3/14/2022		A039
Aqua Way	J-19	40	3			0.13	18	0.31			A385
Aqua Way	J-19	40	3		0.07		12				A385
Aqua Way	J-19	40	3			0.11	16				A385
Arc Lane	S-13	32	4			0.22	16	0.22	3/11/2022		A211
Ariel Lane	D-13	20	4		1.13		8	1.13	9/28/2005		A455
Arlington Rd	J-4	36	1			0.29	16	0.29			A126
Armstrong Rd	I-24	40	1			0.26	17	0.31	7/17/1998		A309
Armstrong Rd	I-24	40	1			0.05	24				A309
Arnold's Lane	J-7	30	1		0.01		16	0.01			A245
Arrowhead Drive	R-11	40	2			0.67	16	0.67	11/16/2016		A215
Arville Greene Rd	I-10	16	4			0.24	10	0.24	3/17/2009		A107
Ash Bury Drive	T-13	40	3			0.66	18	0.66	8/28/2002		A209
Austin Rd	F-7	28	3			1.17	16	1.17	4/15/2008		A067

January, 2023 Road Inventory & Assessment WHITE COUNTY, TENNESSEE

Autumn Court	I-7	50	1			0.0806	18	0.0806		1/7/2007	
Avondale Lane	T-13	40	3			0.20	18	0.20	8/28/2002		A210
Bailey Walker Rd	N-8	16	4		0.22		10	0.22			A004
Bain Rd	D-19	24	4			0.41	12	0.41	7/13/2021		A423
Baker Cemetery Rd	D-10	18	4	0.27			10	0.27			A074
Baker Mountain Rd	N-16	40	3			1.32	14	1.32	11/15/2001		A189
Ballard Lane	F-13	40	3			0.83	20	1.21	6/23/2000		A083
Barlow Rd	I-26	22	3		0.55		14	0.55			A317
Bass Lake Rd	P-14	40	3			0.17	14	0.17	3/11/2022		A262
Beacon Hill Rd	J-4	36	1			0.12	16	0.12			A124
Beech Rd	L-23	16	4			0.15	10		9/22/2020		A352
Beech Rd	L-23	16	4			0.10	8		9/22/2020		A352
Beech Rd	L-23	16	4			0.07	22	0.32			A352
Beecher Mitchell Rd	J-18	18	3			0.57	14	0.57	3/19/2009		A382
Belford Rd	J-3	40	2			0.09	20	0.09			A127
Belvue Drive	K-18	34	1			0.47	16	0.47			A367
Bennett Rd E.	L-18	24	4			0.54	12	0.54	7/9/2021		A354
Bermuda Rd	D-25	18	4		0.32		10	0.32	4/1/2003		A677
Bessie Brown Rd	J-7	18	4			0.09	10	0.09			A646
Bethel Hollow Rd	J-24	36	1			1.39	20	1.39	8/4/1999		A727
Betterton Rd	E-19	40	1			1.83	20	1.83			A422
Betty Lane	H-4	26	4			0.85	16	0.85	8/9/2021		A047
Big Bottom Rd	O-24	30	2		1.42		18	1.42	9/6/2001		2190
Bill Carter Mountain Rd	K-8	30	3			0.71	14	0.71	8/8/2019		A011
Billings Avenue	K-17	40	1	0.07			10	0.07			A366
Billy's Branch Rd	S-19	28	4		0.49		14	0.49	9/28/2005		A264
Black Oak Cemetery Rd	J-9	16	4			0.22	10	0.22	8/9/2021		A110

January, 2023 Road Inventory & Assessment WHITE COUNTY, TENNESSEE

Black Oak Rd	J-9	36	1			0.75	18	0.75	3/18/2009		A109
Blackberry Lane	J-15	50	1			0.20	22	0.20		1/9/2009	
Blackburn Mountain Rd	O-22	34	1			1.11	17	4.56	8/23/2016		A279
Blackburn Mountain Rd	O-22	34	1		1.22		16		8/19/2011		A279
Blackburn Mountain Rd	O-22	34	1		0.77		14		8/19/2011		A279
Blackburn Mountain Rd	O-22	34	1		0.10		16				A280
Blackburn Mountain Rd	O-22	34	1		1.36		15				A280
Blue Rd	K-24	16	4		0.21		12	0.21	4/29/2004		A314
Blue Springs Rd	N-13	40	1			3.30	20	4.97	10/7/2010		2206
Blue Springs Rd	N-13	40	1			1.12	16				2206
Blue Springs Rd	N-13	40	1			0.55	18		10/7/2010		2206
Bluff Line Drive	Q-14	36	3			0.14	14	0.14	5/19/2005		A257
Board Valley Rd	P-7	32	2			1.76	18	3.89	9/28/1999		2220
Board Valley Rd	P-7	50	2			1.44	17		8/6/2019		2220
Board Valley Rd	P-7	50	2			0.69	16		8/7/2019		2220
Bob Davis Road	O-13	18			0.12		10	0.12		12/14/2020	A002
Bob's Lane	M-7	22	4			0.07	12	0.14	8/20/2021		A007
Bob's Lane	M-7	22	4			0.07	10		8/20/2021		A007
Bobby Gribble Rd	G-26	20	4		0.07		12	0.07			A007
Bobwhite Drive	J-6	50	1			0.088	18	0.088		1/7/2007	A746
Boyd Creek Rd	G-8	30	1			2.56	16	2.56	3/7/2009		A069
Bradford Drive	F-12	50	2			0.12	18	0.12	1/1/2000		A732
Bray Rd	I-6	22	4		0.29		12	0.29			A122
Breeding Farm Rd	K-4	20	4			0.29	12	0.29	8/1/2017	6/12/2003	A129
Breeding Farm Rd	K-4	20	4			1.27	12	1.27	8/2/2017	6/12/2003	A128
Brewington Rd	M-11	16	4		0.53		10	0.53	9/5/2000		A185
Brick Lane	G-12	36	1			0.12	16	0.12			A096

January, 2023 Road Inventory & Assessment WHITE COUNTY, TENNESSEE

Briggs Street	K-17	40	3		0.20		14	0.20			A364
Bright Rd	E-26	16	3		0.22		14	0.22	9/24/2002		A414
Brock Rd	K-18	14	4		0.10		12	0.10	11/19/2001		
Brogden Rd	L-19	28	4		0.15		12	0.15	9/12/2018		A670
Brook Drive	I-7	50	2		0.13		19	0.14	1/16/2000		A664
Brookmeade Drive	J-6	36	3		0.60		12	0.60			A154
Brookhill Rd	I-9	40	3		0.22		16	0.22			A032
Broom Rd	S-14	22	4		0.24		16	0.61	5/18/2005		A241
Broom Rd	S-14	22	4		0.37		12				A241
Browntown Rd	E-7	40	1		2.23		20	2.23			2214
Brush Wood Rd	P-14	40	3		0.24		14	0.24	5/17/2022		A259
Bryan Gribble Rd	I-8	30	4		0.14		16	1.14	6/8/2009		A105
Bryan Rd	K-19	20	4		0.15		12	0.15	3/25/2005		
Bryant-England Rd	T-19	18	4		0.22		10	0.40	6/24/2008		A224
Bryant-England Rd	T-19	18	4		0.18		8		6/24/2008		A224
Buckhorn Lane	F-9	20	4		0.10		10	0.10			A081
Bud's Lane	H-25	20	4		0.21		12	0.21	8/27/2001		A730
Buffalo Rd	H-26	30	1		0.59		16		10/14/2004		A319
Buffalo Rd	H-26	30	1		0.07		20	0.66			A319
Bunker Hill Road	H-1	40	1		2.63		18		2012		
Bunker Hill Road	H-1	32	1		1.06		16	3.69	2012		
Burgess Falls Drive	F-4	50	1		0.12		20	0.12			2214
Burgess Mill Rd	I-1	30	4		0.28		16	0.28			A483
Burton Rd	M-14	32	1		0.43		16	0.43			A563
Bussell-Morgan Rd	I-24	40	3		0.15		20	0.15			A724
Butts Bridge Rd	N-24	25	4		0.53		14	0.53	7/6/2021		A281
C B Johnson Rd	G-17	30	4		0.86		12	0.86	9/27/2005		A435



January, 2023 Road Inventory & Assessment WHITE COUNTY, TENNESSEE

Camp Belle Air Rd	R-15	40	2			0.46	18	1.37	7/19/2001		A246
Camp Belle Air Rd	R-15	40	2			0.87	17				A246
Camp Belle Air Rd	R-15	40	2			0.04	10				A246
Camp Drive	K-16	40	1			0.48	18	0.48			A486
Campbell Rd	J-18	14	4		0.54		10	0.54	8/31/2004		A383
Can-Town Rd	Q-9	14	4		0.68		10	0.68	4/22/2008		A180
Cane Hollow Rd	D-6	20	3			0.68	14	0.68	8/27/2021		A063
Caney Fork Rd	H-26	20	4		0.33	0.60	14	1.09	10/14/2004		A316
Caney Fork Rd	H-26	20	4			0.16	10		3/23/2005		A316
Caney Lane	F-26	12	3	0.15			18	0.15			A676
Caney View Circle	F-26	20	4			0.23	10	0.23	3/23/2006		A457
Cantrell Rd	D-10	30	2			1.30	14	1.30	6/2/2016		A076
Cape Lane	R-15	16	3	0.07			10	0.07			A720
Carrick Rd	I-15	30	4		0.22		16	1.01			A678
Carrick Rd	I-15	30	4	0.29			12		10/17/2016		A678
Carter Lane	G-8	18	4			0.20	10	0.20	5/18/2022		A087
Cashdollar Cove Rd	H-15	30	4			1.07	14	1.20	8/9/2017		A437
Cashdollar Cove Rd	H-15	30	4			0.13	10		8/9/2017		A437
Cashdollar Rd	G-16	30	4			0.67	12	0.67	8/25/2016		A436
Cassville Lane	E-12	20	4		0.24		10	0.24			A091
Catron Rd	N-19	18	4		0.43		10	0.43	9/13/2005		A274
Cedar Creek Rd	C-16	18	1		0.59		12	0.59	9/18/2007		A153
Cedar Creek Rd	C-16	40	1		3.78		18	3.78	9/5/2000		A152
Cedar Grove Rd	G-25	40	1			0.58	18	0.58			2184
Cedar Grove Rd	G-25	40	1			0.07	16	0.07			A729
Center Street	J-17	40	2		0.12		16	0.12			A695
Central Circle	K-16	40	2			0.16	16	0.16			A490

January, 2023 Road Inventory & Assessment WHITE COUNTY, TENNESSEE

Charles Golden Rd	K-11	40	1		1.29		18	1.29			A476
Charles Hennessee Rd	L-11	25	1			1.40	18	1.40	5/10/2005		A182
Charleston Rd	J-4	36	1			0.05	21	0.48			A123
Charleston Rd	J-4	36	1			0.43	16				A123
Charlie Dickerson Rd	L-23	24	4		0.39		10	0.39	7/31/2001		A299
Charlie Hickey Rd	O-11	40	1			1.25	19	1.25	6/26/2000		2208
Cherokee Circle	M-16	34	1			0.43	14	0.43			A255
Cherry Creek Rd	L-4	60	1			6.62	18	6.62	9/20/2004		1163
Cherry Rd	J-15	18	1		0.44		16	0.44	8/12/2003		A475
Chestnut Mountain Rd	T-18	22	4			0.41	12	0.41	12/13/2021		A265
Cicada Rd	J-24	32	1			0.74	14		8/11/2004		A303
Cicada Rd	J-24	32	1			0.03	14	0.77			A303
Clarence Gillen Rd	N-6	30	2			1.97	19	2.32	8/11/2021		A160
Clarence Gillen Rd	N-6	30	2			0.22	15		8/11/2021		A160
Clarence Gillen Rd	N-6	30	2			0.23	8		8/11/2021		A160
Claude Loftis Rd	L-4	36	1			1.30	16	1.30	11/17/2010		A139
Clay Holman Rd	N-16	20	3		1.16		14	1.16	5/19/2010		A189
Clay Wilson Rd	G-10	18	4		0.22		10	0.22			A172
Clear Water Square	G-14	50	1			2.35	18	2.35		6/1/2005	
Clemons Lane	F-26	20	4		0.17		10	0.17	1/10/2000		A674
Clifford Howard Rd	I-4	20	3		0.30		14	0.30			A019
Cliffview Drive	M-16	40	1			0.26	20	0.26	6/30/2004		A633
Clifty Rd	X-17	28	4			0.30	16	0.30	8/6/2020		A814
Clog Valley Rd	G-6	20	4			0.59	14	0.59	8/27/2021		A053
Clouse Rd	J-7	16	4			0.36	10	0.36	5/4/2005		A645
Cloverdale Circle	G-12	40	3			0.34	14	0.34			A093
Coal Bank Rd	S-12	40	2	2.26	0.60	1.16	12	4.02	3/11/2022		A197

January, 2023 Road Inventory & Assessment WHITE COUNTY, TENNESSEE

Coal Bank Rd	S-12	40	2				20			
Cody Drive	T-10	18	4			0.15	17	0.15	7/28/2003	A197
Coles Chapel Rd	F-4	20	3			0.58	18	0.58	5/28/1999	A220
Coles Chapel Rd	F-4	20	3			1.45	20	1.45	4/14/2004	A065
Collingwood Drive	E-16	20	4			0.43	12	0.43	5/20/2022	2214
Conatser Rd	F-25	18	4		0.24		10	0.24	4/1/2003	A696
Conrad Templeton Rd	G-22	20	4		1.00		12	1.59	10/14/2002	A283
Conrad Templeton Rd	G-22	20	4		0.59		10			A398
Coolley Ridge Rd	O-13	24	4			0.44	10	0.70	8/3/2017	A398
Coolley Ridge Rd	O-13	24	4			0.26	10		8/3/2017	A195
Copeland Rd	N-9	40	2			1.94	16	1.94	5/14/2004	A195
Copperwood Court	I-8	50	1			.0692	18	.0692		2210
Corinth Rd	G-12	40	3			0.60	16	0.71		1/7/2007
Corinth Rd	G-12	40	3			0.11	14		12/5/2007	A095
Corolla Rd	Q-14	40	1			1.37	18	1.37	2011	A095
Cotton Rd	K-23	25	4		0.48		12		4/29/2004	A247
Cotton Rd	K-23	25	4		0.54		12	1.02		A300
Country Club Road	M-16	50	1			2.76	20	2.76	11/19/2001	A300
Country View Drive	M-16	50	1			0.10	20	0.10		2200
Countryside Drive	M-12	50	1			0.10	20	0.10		5/20/2002
County House Rd	K-20	40	1			2.60	18	2.60	706/98	11/18/2002
Cove Rd	R-8	25	4		1.30		16	1.80	9/17/2002	1140
Cove Rd	R-8	25	4		0.50		10			A178
Crain Rd	C-24	18	4		0.27		10	0.27	4/1/2003	A178
Crawford Circle	K-18	40	2			0.64	16	0.64		A413
Creed Wright Rd	D-21	30	4			1.42	15	1.42	6/2/2016	A372
Cricket Drive	G-26	30	2			0.18	22	0.18		A426
										2184

January, 2023 Road Inventory & Assessment WHITE COUNTY, TENNESSEE

Cross Street	S-12	40	3		0.12			14	0.12			A207
Crossvine Rd	K-18	30	1			0.80		16	0.80	7/23/2009		
Crouch Rd	N-8	18	4			0.06		19	0.39	5/18/2000		A165
Crouch Rd	N-8	18	4			0.06		12				A165
Crouch Rd	N-8	18	4			0.27		10				A165
Cummings Chapel Rd	L-19	34	1			1.03		16	1.03	7/8/2021		A289
Cummings Rd	V-13	24	4			0.42		10	0.42	10/19/2009		A229
Cunningham Rd	K-2	30	4			0.70		16	0.70	7/2/2002		A135
Darkey Springs Rd	F-17	32	1		1.43			20	1.43			A439
Darlene Drive	I-13	50	2			0.25		18	0.25		1/1/2000	
Dave England Rd	C-15	40	2		0.85			18	0.85	4/30/2001		A152
Day Lily Drive	K-11	50	1			0.16		18.6	0.16		6/20/2022	
Deb's Rd	J-19	18	2		0.08			14	0.08			A381
Deer Run Rd	V-14	30	3		2.41			14	2.41	10/2/2002		A227
Deer Trace	C-11	50	1			0.079		18	0.079		6/1/2005	
Deerfield Rd	H-7	50	2			0.44		16	0.44	4/18/2007		A133
Deerview Drive	I-8	50	1			.2783		18	.2783		1/7/2007	
Delaney Rd	G-4	20	4		0.40			12	0.40			A050
Demps Rd	N-7	25	2			0.72		17	0.73	6/27/2002		A163
Denton Rd	H-24	32	4		0.29			16	0.29			A402
Denton Rd	H-24	32	4		0.63			16	0.63			A403
Derby Lane	I-7	50	1			0.28		18	3.91		6/5/2006	
DeRossett Lane	T-13	20	4		0.10			10	0.10			A239
DeRossett Loop	T-13	16	4			0.44		10	0.44	7/23/2009		A236
Dew Rd	H-3	20	4			0.43		14	0.89	8/5/2016		A644
Dew Rd	H-3	20	4			0.30		12				A644
Dew Rd	H-3	20	4			0.16		10				A644

January, 2023 Road Inventory & Assessment WHITE COUNTY, TENNESSEE

Dillon Gribble Rd	L-4	30	2			1.67	14	1.67	4/27/2005		A143
Dillon Rd	D-26	20	3		1.01		10	1.01			A409
Disneyland Rd	J-19	36	1			0.97	18	0.97			A343
Ditty Rd	H-2	40	1			0.79	18	0.79			2216
Doan Rd	D-12	30	3			0.49	15	0.49	6/23/2004		A454
Dobbs Cemetery Rd	G-6	28	4		0.31		17	1.05	10/9/1997		A054
Dobbs Cemetery Rd	G-6	28	4		0.25		14				A054
Dobbs Cemetery Rd	G-6	28	4		0.49		12				A054
Dodson Rd	O-20	25	3			0.65	16	0.65	7/1/2008		A278
Dola Rd	L-24	20	4		0.35		10		10/20/1998		A298
Dola Rd	L-24	20	4		0.57		12	0.92			A298
Donald Moore Lane	G-21	16	4			0.15	10	0.15	3/9/2009		A649
Doran Rd	N-12	40	1			2.31	18	2.31	9/21/2000		2208
Doran Rd	N-12	40	1			0.74	18	0.74	9/21/2000		A200
Doug Luna Rd	E-15	28	4			0.74	16	0.74	8/3/2009		A709
Douglas Drive	K-20	40	1			0.34	18	0.34			A378
Drake Rd	F-12	16	4		0.20		10	0.20			A037
Duck Pond Rd	J-10	40	1			0.11	24	3.71			2212
Duck Pond Rd	J-10	40	1			3.60	20				2212
Dunn Rd	E-6	24	4			0.38	16	0.38	3/29/2010		A062
Dyer Cove Rd	L-2	16	4		0.29		10	0.29			A013
E Bethlehem Rd	K-21	40	2			1.64	16	1.64			2196
E Ravenscroft Rd	U-11	40	2			1.51	19	1.51			2204
E. Cole Rd	I-26	50	1			0.14	22	1.47	7/17/1998		A311
E. Cole Rd	I-26	50	1			0.79	19				A311
E. Cole Rd	I-26	50	1		0.54		20				A311
Earl Price Rd	J-10	16	4			0.29	10	0.29	3/18/2009		A108

January, 2023 Road Inventory & Assessment WHITE COUNTY, TENNESSEE

Earls Lane	K-25	50	2			0.20	17	0.20		A714
Eastland Cemetery Rd	X-18	30	4			0.62	14	0.82	6/24/2008	A818
Eastland Cemetery Rd	X-18	30	4			0.20	12		6/24/2008	A818
Eastland Rd	T-15	50	1			11.23	20	11.23	6/29/2000	2202
Eaton Rd	I-20	34	1			1.52	16	1.52		A387
Ed Phifer Rd	I-26	20	4		0.41		12	0.41		A318
El Elyon Rd	N-7	18	4			0.43	10	0.43	10/9/2007	A005
Eldridge Cemetery Rd	E-7	20	4			0.20	10	0.25	3/29/2010	A064
Eldridge Cemetery Rd	E-7	20	4			0.05	10			A064
Elkhorn Court	I-8	50	1			.0561	18	.0561		
Eller Rd	N-11	26	4			0.53	12	0.53		A201
Eller Ridge Rd	H-1	28	3		0.26		15	0.26		A487
Elsie Rd	J-23	14	4	0.23			8	0.23		A705
Enterprise Drive	I-19	40	3			0.17	14	0.17		A386
Ephraim Adcock Rd	D-19	18	4			0.15	10	0.15	7/13/2021	A425
Express Rd	K-14	30	2			0.04	18	0.04		
Fairview Circle	G-13	50	1			0.45	19	0.45		A704
Fanchers Mill Rd	E-8	40	1			3.31	18	7.86	5/27/1999	2214
Fanchers Mill Rd	E-8	40	1			0.35	18		6/28/2004	2214
Fanchers Mill Rd	E-8	40	1			2.97	20			A071
Fanchers Mill Rd	E-8	40	1			1.23	20			A272
Farley Rd	J-2	25	3			1.18	13	1.49	4/10/2006	A469
Farley Rd	J-2	25	3			0.31	17			A469
Farmer Rd	F-24	30	4		1.54		14	1.55	4/1/2003	A406
Findlay Subdivision Rd	M-12	50	2			0.41	12	0.41	5/4/2005	A167
Finley Rd	K-10	30	3		0.33		14	0.33		A118
Fire Tower Rd	L-21	24	4			1.15	10	1.24	8/8/2019	A351

January, 2023 Road Inventory & Assessment WHITE COUNTY, TENNESSEE

Fire Tower Rd	L-21	24	4			0.07	22		8/7/2019		A351
Fire Tower Rd	L-21	24	4			0.02	16				A351
Fish Road	T-10	24	4			0.19	16	0.19			A420
Flat Rock Rd	S-13	40	1			1.11	18	1.11			A204
Forest Circle	K-18	40	1			0.89	18	0.89			A373
Frank Anderson Rd	G-13	30	4			1.33	17	1.33	5/12/2005		A098
Frank Massa Rd	E-5	20	4			0.85	12	0.92	10/13/2017		A057
Frank Massa Rd	E-5	20	4			0.07	10				A057
Frank Sims Rd	P-10	40	1			2.04	18	2.04			2206
Frank Slaten Rd	H-23	40	1			1.21	18	1.21	7/2/2002		A401
Franklin Avenue	K-11	46	2			1.60	16	1.60			A504
Franks Ferry Rd	G-19	40	1			8.14	20	8.14	6/19/2003		1140
Franks Ferry Rd	G-19	40	1			1.41	16	2.12	4/11/2006		A412
Franks Ferry Rd	G-19	40	1			0.02	14		5/17/2010		A412
Franks Ferry Rd	G-19	40	1			0.69	18		5/18/2010		A417
Fred Hill Rd	K-15	40	2			0.51	16	0.51			1151
Freemont Rd	I-24	50	1			0.24	20	0.24			2186
Garrett Rd	I-24	30	1			1.02	20	1.38	8/2/1999		A727
Garrett Rd	I-24	30	1			0.10	14		3/17/2009		A727
Garrett Rd	I-24	30	1			0.26	16		3/17/2009		A727
Geers Lake Rd	R-12	16	4			0.66	10	0.66	7/17/2001		A202
Gena Circle	Q-17	40	4			0.23	10	0.23			A715
General Jones Rd	F-14	28	2			1.37	16	1.37	7/31/2009		A090
Genes Rd	M-6	16	4			0.13	10	0.13	8/3/2017		A739
Geneva Shockley Rd	J-7	20	3			0.13	10	0.13	7/10/2001		A647
George Cox Rd	N-6	14	4			0.26	8	0.26	8/3/2017		A008
Glade Creek Rd	U-10	32	3			0.71	18	0.71	7/28/2003		A420

January, 2023 Road Inventory & Assessment WHITE COUNTY, TENNESSEE

Gladstone Acres Rd	Q-16	40	2			0.60	16	0.60	8/24/2019		A243
Glenn Rd	F-19	20	4			1.12	17	1.12	8/4/2017		A427
Goddard Rd	J-24	20	4		0.16		10	0.16			A308
Goff Rd	Q-15	20	3			0.28	14	0.28			A228
Golden Cove Lane	K-12	50	1			0.10	20	0.10		11/18/2002	
Golden Herren Rd	J-19	34	1			1.25	16	1.25	6/20/2006		A379
Golden Mountain Rd	L-10	40	1			6.48	18	6.48	10/3/2000		A145
Goodson Rd	F-6	18	4		0.19		10	0.19			A059
Goodwin Cemetery Rd	J-3	26	4			0.26	22	0.26			A018
Grace Drive	G-7	40	1			0.28	19	0.28			A734
Graham Rd	E-23	14	4	0.52			10	0.52			A321
Grandview Drive	P-14	40	3		0.10		10	0.41			A261
Grandview Drive	P-14	40	3			0.31	14				A261
Graystone Pointe	I-5	50	1			0.15	22	0.15		1/9/2009	
Great Falls Rd	E-26	24	4			0.44	10	0.44			A416
Green Rd	E-14	36	1			0.53	18	0.53	12/10/2007		A446
Griffin Lane	C-11	30	1		0.24		18	0.24			A079
Griffintown Rd	D-9	30	2			0.67	14	3.72	9/24/2008		A072
Griffintown Rd	D-9	30	2			1.66	14		8/10/2016		A076
Griffintown Rd	D-9	30	2			1.39	14		8/10/2016		A079
Grisson Cemetery Rd	N-21	20	4	0.50			8	0.50			A290
Guhse Rd	H-13	24	4			0.46	10	0.46	8/23/2021		A099
Gum Spring Mountain Rd	H-17	40	2			2.53	16	6.99	6/24/2003		2194
Gum Spring Mountain Rd	H-17	40	2			4.46	16		9/27/2005		2194
Gunnels Rd	H-12	20	4		0.18		12	0.18	9/24/2002		A098
Guylene Drive	G-13	50	2			0.28	18	0.28			A679
Guys Rd	O-23	20	4		0.37		12	0.65	4/24/2001		A279



January, 2023 Road Inventory & Assessment WHITE COUNTY, TENNESSEE

Guys Rd	O-23	20	4		0.08		10			A279
Guys Rd	O-23	20	4		0.20		8			A279
H & H Rd	I-19	16	4			0.11	10	0.11	1/25/2021	A389
Hale Boat Dock Rd	K-25	16	4		0.12		10	0.49	5/18/2000	A315
Hale Boat Dock Rd	K-25	16	4	0.37			10			A315
Harden Rd	F-12	40	2			0.29	18	0.29		A463
Hargis Lane	L-16	28	4			0.10	12	0.10		A637
Haston Rd	O-20	25	1			1.73	18	1.73	7/2/2008	A277
Hawkins Rd	G-14	30	4			0.77	18	0.77	7/1/2002	A083
Hawthorne Rd	J-6	36	1			0.26	12	0.26		A154
Hayes Subdivision Rd	G-12	40	2			0.34	16	0.34	8/29/1996	A097
Heady Rd	K-4	36	1			1.35	16	1.35	9/10/2011	2218
Hearthstone Drive	G-7	50	2			0.20	18	0.20		A733
Heather Drive	I-19	40	2			0.10	16	0.77		A384
Heather Drive	I-19	40	2			0.67	18			A384
Heavens Way	T-13	20	3		0.14		14	0.14		A231
Helton Rd	G-21	14	4	0.80			8	0.80		A396
Hensley Chapel Rd	H-18	30	2			2.56	16	3.39	8/25/2021	A430
Hensley Chapel Rd	H-18	30	2			0.83	17			A430
Hickory Lane	C-11	50	1			.8360	18	.8360		
Hickory Nut Mountain Rd	E-24	26	4		0.47		14	2.94	8/27/2001	A410
Hickory Nut Mountain Rd	E-24	26	4		1.27		12			A410
Hickory Nut Mountain Rd	E-24	26	4		0.06		10			A410
Hickory Nut Mountain Rd	E-24	26	4	1.14			10			A410
Hickory Valley Rd	N-22	40	1			1.04	20	1.04	11/4/2002	1020
Hickory Valley Rd	N-22	40	1			6.87	20	6.89	7/29/2003	1159
Hicks Rd	L-18	18	4		0.60		10	0.60	8/31/2004	A355

January, 2023 Road Inventory & Assessment WHITE COUNTY, TENNESSEE

Hideaway Rd	F-26	10	3		0.07		10	0.07			A749
Hodges Bridge Rd	J-23	50	1			2.41	20	2.41			2188
Holder Rd	H-27	20	3		0.37		12	0.37			A323
Holder Station Rd	H-25	24	3		0.24		12	0.95			A404
Holder Station Rd	H-25	24	3		0.71		14				A404
Holiday Lane	R-15	18	4		0.17		10	0.17			A719
Holman Rd	P-15	19	4			0.60	10	0.60	8/6/2020		A249
Honeysuckle Lane	J-15	50	1			1.18	20	1.18		1/8/2008	
Hooten Rd	K-10	16	4		0.31		10	0.31			A158
Hope Drive	I-2	50	1		0.20		18			6/1/2005	
Horace Brown Rd	F-25	20	4		0.98		12	0.98	8/31/1999		A407
Horseshoe Drive	J-4	30	2			0.65	16	0.65			A127
Horton Rd	F-22	30	2			2.13	15	2.13	7/13/2021		A399
Howard Cemetery Rd	J-4	20	4	0.13			10	0.13			A014
Howard Rd	H-16	20	4			0.53	10	0.53	7/2/2008		A434
Howell Cemetery Rd	G-5	22	4			1.09	12	1.09	8/1/2017		A052
Hubert Officer Rd	I-11	20	4			0.77	12	0.77	7/19/2021		A102
Hudson Rd	D-25	14	4		0.39		10	0.39			A411
Humphrey Rd	D-18	20	4			0.50	12	0.50	6/19/2006		A418
Hunter Rd	P-18	18	4		0.78		10	0.78	3/30/2006		A286
Hurd Cemetery Rd	I-19	30	4			0.31	14	0.31	7/12/2021		A330
Hurd Rd	I-19	18	4			0.17	16	0.54	8/11/2020		A388
Hurd Rd	I-19	18	4			0.19	14		8/11/2020		A388
Hurd Rd	I-19	18	4			0.18	12		8/11/2020		A388
Hutchings College Rd	D-11	40	1			0.40	19		1/26/1999		A083
Hutchings College Rd	D-11	20	1		0.37	0.50	18		5/12/2004		A088
Hutchings College Rd	D-11	30	1			0.91	20	4.42	3/25/2005		A071

January, 2023 Road Inventory & Assessment WHITE COUNTY, TENNESSEE

Hutchings College Rd	D-11	40	1		1.24	1.00	16		6/2/2006		A075
Ida Rd	H-22	20	4			0.92	12	0.92	12/11/2007		A748
Idlewild Drive	S-13	40	2			1.37	18	1.37	10/8/1996		A208
Imperial Drive	K-12	50	1			0.70	20	0.70	8/20/2021	5/20/2002	
Indian Circle	M-18	24	4			0.53	16	0.53	11/15/2001		A287
Indian Mound Rd	C-15	44	2		3.10		20	3.10	8/27/2002		A149
Indian Trail Rd	P-9	40	3		0.27		18	0.27	4/22/2003		A177
Iris Drive	K-16	40	1			1.00	18	1.00	3/18/2009		A362
J. W. Farris Drive	W-18	18	4			0.27	12	0.27	12/13/2021		A267
James Austin Rd	J-7	30	4			0.89	18	0.89	7/3/2001		A113
James Hale Lane	N-8	18	4		0.29		10	0.29			A166
James Holman Drive	J-7	50	4		0.14		18	0.14			A659
James Holman Drive	J-7	50	4		0.19		18	0.19		1/1/2000	A659
James Lambert Rd	O-13	30	1			0.68	16	0.68	7/17/1999		A194
Janice Drive	J-8	40	3			0.10	20	0.10	8/6/1997		A115
Janice Drive	J-8	40	3			0.33	20	0.33			A116
Jared Rd	G-15	30	1		0.75		17	2.05			A437
Jared Rd	G-15	30	1		0.46		14				A437
Jared Rd	G-15	30	1		0.84		14				A438
Jarvis Rd	G-19	20	2			0.73	16		6/28/2004		A428
Jarvis Rd	G-19	20	2			0.46	18	1.19			A428
Jasper Street	P-14	40	3			0.12	18	0.12	8/18/1997		A428
Jay Hutchings Rd	B-12	20	3			0.37	16	0.37			A260
Jefferson Avenue	K-11	46	2			0.63	14	0.63			A451
Jenkins Rd	E-11	18	4		0.04		8	0.04			A506
Jenkins Rd	E-11	18	4		0.37		14	0.37			A036
Jericho Rd	H-23	30	1			0.95	16	1.98			A395

January, 2023 Road Inventory & Assessment WHITE COUNTY, TENNESSEE

Jericho Rd	H-23	30	1			1.03	17				A395
Jernigan Rd	G-20	20	4			0.54	10	0.54	6/3/2005		A397
Jerry Parker Rd	I-14	32	1			1.24	16	1.24	2013		A466
Jim Fancher Rd	H-11	32	1			1.30	16	1.30	7/2/1998		A101
Jim Hennessee Rd	L-10	50	1			1.57	18	1.57	9/29/2001		A157
John Henry Demps Rd	K-20	40	1			1.13	18	1.13	5/30/2003		A374
John Kirby Loop	D-12	30	2			0.70	18	0.70	8/17/2011		A077
John McCain Rd	F-10	40	1			2.07	18	2.07			A083
Johnnie McBride Rd	U-19	18	4			0.29	10	0.29	6/24/2008		A225
Johnson Street	N-16	40	3			0.23	14	0.23			A586
Jolley Rd	K-21	36	1			0.90	18	0.90	8/14/2001		A350
Joppa Rd	D-24	28	4			1.35	16		9/30/2002		A412
Joppa Rd	D-24	28	4		1.33		12	2.68	9/13/2005		A412
Jordan Rd	T-11	50	2			0.85	17	0.85	12/4/2007		A668
Josh Brown Rd	H-4	24	3			0.90	16	0.90	8/27/2012		A046
Joshua Drive	L-19	50	1			0.42	18	2.46		6/1/2005	
Joyce Rd	L-19	25	3			0.05	22	0.18			A357
Joyce Rd	L-19	25	3	0.13			10				A357
Joyce Rd	L-19	25	3			0.02					A357
Judge Austin Rd	J-14	30	2			1.00	16	1.00	8/18/2001		2194
Kevin Lane	I-13	50	2			0.16	18	0.16		1/1/2000	
Kimberly Court	G-14	50	1			0.14	18	0.14		6/1/2005	
Kingwood Drive	R-15	20	4		0.41		10	0.41	8/17/1999		A717
Kinnard Rd	K-13	40	1			1.20	18	1.20	9/9/1996		
Lafever Cemetery Rd	H-2	20	4		0.12		10	0.12			A015
Lafever Rd	I-1	20	4			0.66	16	0.66	7/31/2017		A483
Lake Rd	R-15	14	4		0.12		10	0.12			A718

January, 2023 Road Inventory & Assessment WHITE COUNTY, TENNESSEE

Lakeview Rd	F-26	50	3			0.54	19	0.54		A675
Lamb Rd	O-15	24	4			0.16	10	0.16	5/20/2010	A251
Lamb School Rd	O-13	30	2			0.21	16	0.39		A193
Lamb School Rd	O-13	30	2			0.18	12			A193
Lancaster Rd	J-1	32	1			0.38	19	0.38	4/29/1997	A470
Landmark Circle	H-7	50	2			0.41	18	0.41		A661
Langford Rd	I-10	20	4			0.47	10	0.47	3/17/2009	A107
Laura Lane	L-19	50	1			0.05	18		6/1/2005	
Lawrence Hudgens Rd	N-22	30	1			2.61	17	2.61	6/13/2006	A291
Lee Hollow Rd	M-3	20	4		0.13		14	1.50	8/19/2003	A138
Lee Hollow Rd	M-3	20	4		1.37		12			A138
Leo Avenue	S-12	40	3			0.20	16	0.20	7/23/2009	A205
Leon Luke Rd	J-1	30	2			0.02	20	0.40		A736
Leon Luke Rd	J-1	30	2			0.38	16		6/2/2022	A736
Lester Flatt Rd	M-16	34	1			2.20	20	2.20	2015	2235
Levon Sparkman Rd	K-22	25	3			0.07	20	1.74	7/30/2009	A328
Levon Sparkman Rd	K-22	25	3			0.04	18		7/30/2009	A328
Levon Sparkman Rd	K-22	25	3			0.59	16		7/30/2009	A348
Levon Sparkman Rd	K-22	25	3			0.52	14		7/30/2009	A348
Levon Sparkman Rd	K-22	25	3			0.52	14		7/30/2009	A349
Lewis Barlow Circle	G-26	20			0.12		16	0.20	9/19/2007	
Lewis Barlow Circle	G-26	12			0.08		12		9/19/2007	
Liberty Rd	E-10	36	1			2.74	20	2.74		A082
Lilac Lane	H-2	20	4		0.22		10	0.22		A040
Lincoln Street	J-11	46	4		0.22		16	0.22		A507
Linda Avenue	K-16	40	1			0.18	18	0.18		A491
Linkwood Rd	J-4	36	1		0.08		14	0.08		A132

January, 2023 Road Inventory & Assessment WHITE COUNTY, TENNESSEE

Linville Rd	I-6	24	4		0.46		10	0.38	7/31/2001		A121
Lizard Lane	H-13	20	4	0.80			10	1.08			A100
Lizard Lane	H-13	20	4		0.22		12				A100
Lockwood Myers Road	W-19	16	4	0.39			10	0.39			A817
Long Hollow Rd	Q-4	25	4			0.70	14	1.21	7/3/2019		A445
Long Hollow Rd	Q-4	25	4	0.51			10				A445
Lonnie Carr Rd	I-13	18	3			0.70	14	0.70	8/29/2019		A471
Lonnie Hawkins Rd	L-9	24	4		0.51		10	0.51			A148
Lost Creek Rd	Q-19	30	2			1.53	19		6/22/1999		2190
Lost Creek Rd	Q-19	30	2			0.49	18	6.77	8/18/2004		2190
Lost Creek Rd	Q-19	30	2			0.73	16		8/18/2004		A285
Lost Creek Rd	Q-19	30	2			0.24	12		8/18/2004		A285
Lost Creek Rd	Q-19	30	2			0.15	10		8/18/2004		A285
Lost Creek Rd	Q-19	30	2			0.11	8		8/18/2004		A285
Lost Creek Rd	Q-19	30	2			3.52	20				2190
Lovejoy Rd	S-14	30	2			1.29	17	1.50			A242
Lovejoy Rd	S-14	30	2			0.22	14				A242
Low Gap Rd	Q-17	32	3			1.49	16	1.60	9/8/2018		A248
Lowery Rd	G-17	30	1			1.25	16	1.25	8/1/2013		2192
Lucille Street	F-12	40	2			0.38	16	0.38			A462
Lucy Lane	L-24	50	2			0.23	24	0.62			A672
Lucy Lane	L-24	50	2			0.39	18				A672
Luna Rd	D-11	30	2			0.94	16	0.94	5/7/2008		A731
Luther Rd	M-15	16	3			0.40	14	0.40	8/10/2021		
Lynn Drive	K-18	34	3			0.25	14	0.25			A368
Mack Floyd Rd	Q-9	30	2			0.21	16	0.21	8/15/2016		A178
Mack Floyd Rd	Q-9	30	2			1.41	16	3.10	8/15/2016		A179

January, 2023 Road Inventory & Assessment WHITE COUNTY, TENNESSEE

Mack Floyd Rd	Q-9	30	2			1.69	15		8/15/2016		A179
Mackie Rd	M-7	28	4			0.38	12	0.95	8/18/2021		A159
Mackie Rd	M-7	28	4			0.06	14		8/18/2021		A159
Mackie Rd	M-7	28	4			0.51	15		8/18/2021		A159
Magnolia Rd	J-6	40	1			0.11	18	0.11			A155
Mahan Rd	G-2	16	4			0.17	10	0.69			A041
Mahan Rd	G-2	16	4			0.52	15		3/19/2022		A041
Maiden Forrest Rd	D-7	20	3		0.59		14	0.59	6/2/1998		A750
Mallard Drive	J-6	50	1			0.074	18	0.074		1/7/2007	
Marsh Drive	J-6	25	4		0.25		12	0.25	9/5/2000		A694
Mary Gardner Rd	N-11	18	3			0.07	16	0.67	4/11/2008		A198
Mary Gardner Rd	N-11	18	3			0.60	12		4/11/2008		A198
McBride Rd	N-24	18	4			0.34	12	1.14	12/8/2021		A293
McBride Rd	N-24	18	4			0.80	10		12/8/2021		A296
McCoy Rd	F-7	24	2			0.96	16	0.96	7/20/2021		A066
McMinnville Hwy.	J-20	120	1			11.31	20	11.31			
Mesa Trail	R-14	40	3		0.25		14	0.40			A258
Mesa Trail	R-14	40	3		0.15		10				A258
Messenger Rd	L-20	50	2			0.32	22	0.72			A353
Messenger Rd	L-20	50	2		0.07		20				A353
Messenger Rd	L-20	50	2		0.33		18				A353
Middle Drive	J-17	40	3			0.33	14	0.33	8/14/1998		A695
Milk Plant Rd	I-7	30	2			1.22	16	1.84	8/12/2016		A111
Milk Plant Rd	I-7	30	2			0.62	16		7/3/2001		A111
Milligan Rd	O-11	25	2			0.40	16	0.69	8/28/2012		A198
Milligan Rd	O-11	25	2			0.38	15				A198
Milo Rd	I-16	22	4			0.20	10	0.20	7/9/2021		A433

January, 2023 Road Inventory & Assessment WHITE COUNTY, TENNESSEE

Mint Hill Rd	I-8	40	3				0.09	13	0.09		A033
Mitchell Cemetery Rd	Q-22	14	4		0.70			10	0.70	4/18/2005	A276
Montgomery Rd	N-8	24	4		0.89			16	0.89		A164
Moonlight Trail	R-11	40	1			0.70		19	1.26	12/23/2021	A203
Moonlight Trail	R-11	40	1			0.56		17		12/23/2021	A203
Moore Cove Rd	H-20	18	4			0.76		10	0.76	7/12/2021	A400
Morris Demps Rd	H-20	40	1		0.63			16	0.63	10/27/1998	A485
Mosley Springs Rd	K-23	18	4			0.16		10	0.16	7/6/2021	A673
Mt Carmel Church Rd	I-3	50	2			2.40		18	2.40	8/24/2016	A030
Mt Gilead Rd	J-18	40	1			0.97		20	0.97	6/8/2005	A380
Mt Herman Rd	K-2	32	3		0.91			17	0.91		A136
Mullican Rd	J-6	40	1			0.17		22	1.00		A119
Mullican Rd	J-6	40	1			0.83		17			A119
Murdock Rd	Q-5	22	4			0.45		12	0.68	7/3/2019	A171
Murdock Rd	Q-5	22	4			0.23		10		7/3/2019	A171
Myers Rd	D-9	20	4			0.29		12	0.29	9/24/2008	A072
N Center Point Acres Rd	E-17	28	3			0.53		16	0.53	5/18/2022	A698
N Cookeville Lane	J-2	44	2			0.33		22	0.38		A017
N Cookeville Lane	J-2	44	2		0.05			16			A017
N Robin Hood Rd	I-23	40	1			0.42		18	0.50	5/20/2022	A310
N Robin Hood Rd	I-23	40	1			0.08		20		5/20/2022	A310
N Turner Drive	K-16	40	2			0.30		16	0.30		A489
N. Allen Rd.	G-2	25	1		0.27			16	0.27		A043
Nash Cemetery Rd	K-3	16	4		0.24			10	0.24	10/9/2000	A142
Nash Cemetery Rd	K-3	16	4		0.05			10	0.05		A142
Nash Rd	H-2	24	4			1.06		15	1.06	5/10/2005	A045
Newt Rd	H-2	34	2			0.53		16	0.53	7/31/2017	A038



January, 2023 Road Inventory & Assessment WHITE COUNTY, TENNESSEE

Norene Rd	K-20	32	1			0.31	16	0.31		A375
North Star Rd	S-12	40	2			0.66	18	0.85	8/30/2012	A206
North Star Rd	S-12	40	2			0.19	16			A206
Northview Drive	J-7	50	2			0.13	20	0.13		A665
Norton Rd	F-5	22	4			0.18	12	0.33	3/24/2010	A058
Norton Rd	F-5	22	4			0.15	10		3/24/2010	A058
Nuggett Street	L-11	40	2			0.25	16	0.25		A482
O'Connor Rd	J-7	36	1			0.41	16	0.41		2218
O'Dell Rd	F-10	20	4		0.69		14	0.69		A084
Oak Forest Lane	L-13	28	3			0.18	14	0.18	8/18/2004	A529
Oak Grove Rd	E-13	50	1			3.45	20	3.45		A443
Oak Lake Drive	Q-14	40	3			0.14	14	0.14	5/19/2005	A256
Oakcrest Drive	I-8	50	1			0.23	18	0.23		
Oakdale Lane	K-16	40	2			0.29	16	0.29		A702
Oaklawn Cemetery Rd	J-13	40	1			0.02	18	0.02		
Old Bon Air Rd	R-14	40	1			4.37	20	4.37		1184
Old Cookeville Rd	J-8	40	1			3.42	18	6.78		2216
Old Cookeville Rd	J-8	40	1			2.00	18		6/5/2006	2216
Old Cookeville Rd	J-8	40	1		1.36		16			A120
Old Creek Drive	C-14	16	4		0.26		10	0.26	4/22/2008	A459
Old Highway Rd	T-13	22	4			0.55	14	0.73	7/1/2004	A230
Old Highway Rd	T-13	22	4			0.18	12		7/1/2004	A230
Old Hwy 70	O-15	50	1		0.06		20	0.53		A250
Old Hwy 70	O-15	50	1			0.47	22			A250
Old Jericho Cemetery Rd	G-22	20	4		1.26		10	1.26	3/29/2006	A396
Old New Hope Rd	E-13	25	2			0.40	14	0.40	3/23/2006	A465
Old Railroad Grade Rd	U-15	30	3			1.88	16	6.80	9/8/2018	A238

January, 2023 Road Inventory & Assessment WHITE COUNTY, TENNESSEE

Old Railroad Grade Rd	U-15	30	2	3.86			14			A238
Old Railroad Grade Rd	U-15	30	2	0.36			12			A238
Old Railroad Grade Rd	U-15	30	2		0.28		14			A238
Old Smithville Hwy N.	H-12	40	1			5.51	18	5.51	8/26/2021	A094
Old Smithville Hwy S.	F-13	40	1			2.85	18	2.85	7/3/1997	A077
Old Stage Coach Rd	J-23	30	2			0.07	22	0.99	9/9/1998	A307
Old Stage Coach Rd	J-23	30	2			0.92	20			A307
Old Union Rd	M-24	30	1			2.95	19	2.95	8/17/2001	A292
Old Zion Lane	G-11	20	4	0.10			10	0.10		A660
Omaha Gap	T-9	20	1		0.36		19	0.96		A419
Omaha Gap	T-9	20	1		0.60		16			A419
Onward Rd	H-25	40	1			0.10	20	0.47		A319
Onward Rd	H-25	40	1		0.37		16			A319
Otis Hutchings Rd	F-17	20	3			0.30	14	0.59	7/16/2021	A699
Otis Hutchings Rd	F-17	20	3			0.29	14		7/16/2021	A699
Overlook Drive	N-23	50	2			0.63	18	0.63	6/13/2006	A671
P J Lane	N-15	10	4		0.15		10	0.15	8/11/2003	
Pack Rd	T-10	16	4			0.12	12	0.14	7/29/2003	A222
Panther Drive	L-17	50	1			0.40	20	0.40		A756
Papermill Rd	I-24	40	4			0.14	17	0.14		A743
Park Place	K-16	30	4			0.12	10	0.12		A492
Parker Rd	J-17	36	1			1.72	16	1.72	6/28/2002	A473
Parks-Thompson Rd	T-13	20	4			0.20	10	0.20	7/23/2009	A240
Pass Cove Rd	Q-10	14	4	0.62			8	0.62		A181
Pates Ford Rd	D-18	24	4		1.55		14	2.25		A440
Pates Ford Rd	D-18	24	4	0.70			12			A440
Paul Golden Rd	O-11	22	4			0.17	16	0.17	4/11/2008	A199

January, 2023 Road Inventory & Assessment WHITE COUNTY, TENNESSEE

Paul Terry Rd	M-24	16	4		0.49		10	0.49	4/23/2003		A297
Paul-Ruby Rd	J-23	50	3			0.09	23	0.23			A312
Paul-Ruby Rd	J-23	50	3			0.14	20				A312
Paula Lane	L-19	50	1			0.08	18			6/1/2005	
Peaceful Lane	K-11	50	1			0.113	10	0.113	11/16/2020		
Peeled Chestnut Lane	B-11	40	1			0.61	18	0.61	9/12/2018		A077
Peeled Chestnut Lane	B-11	40	1			1.76	18	2.36			A080
Penny Lane	N-11	24	2			0.28	18	0.28	9/19/2000		A741
Pete Felton Rd	G-18	16	4	1.03			10	1.03			A429
Pettit Cove Rd	G-20	30	1		2.69		18		7/18/1998		A312
Pettit Cove Rd	G-20	30	1			2.06	18	4.75	9/5/2002		A312
Petty Rd	H-9	20	2			0.88	14	0.88	3/24/2005		A085
Phifer Rd	Q-15	28	4		0.35		12	0.35	4/12/2012		A247
Pin Hook Rd.	D-13	30	1			1.80	18	1.80	6/26/2004		A449
Pine Thickett Rd	K-17	40	1			1.18	18	1.18	5/31/2003		A361
Pinewood Rd	R-15	26	4			0.17	10	0.17	12/4/2019		A693
Pirtle Rd	C-13	25	2			1.21	16	1.21	8/11/2017		A450
Pistole Rd	G-6	40	1			4.08	20	4.08			A048
Plantation Drive	I-5	50	1			0.06	20	0.06		1/8/2008	
Pleasant Hill Rd	L-19	40	1			1.52	20	1.52			1020
Pleasant Hill Rd	L-19	40	1			0.24	20	0.73	8/18/2011		A356
Pleasant Hill Rd	L-19	40	1			0.49	21		8/19/2011		A356
Plum Creek Rd	P-7	30	1			2.96	18	2.96	6/5/2003		A162
Pollard Cemetery Rd	D-17	20	4	0.32			10	0.32			A442
Pollard Rd	D-17	36	1			4.27	20	4.27	8/4/1999		2192
Poplar Hill Rd	J-11	40	4		1.13		18	1.13			A468
Post Oak Bridge Rd	K-3	32	3			0.96	17	0.96	8/18/2017		A136

January, 2023 Road Inventory & Assessment WHITE COUNTY, TENNESSEE

Poston Rd	L-4	18	4		0.14		10	0.14	9/15/2005		A142
Power House Rd	D-26	30	4		0.74		14	2.18			A415
Power House Rd	D-26	30	4		1.13		14		5/7/2007		A415
Power House Rd	D-26	30	4			0.31	23		9/23/2019		A415
Prater Rd	F-25	16	4			0.47	8	0.47	9/12/2018		A284
Preston Heights Cem Rd	G-25	20	4		0.14		10	0.30			A324
Preston Heights Cem Rd	G-25	20	4			0.16	14				A324
Prices Switch Rd	N-14	20	4			0.27	8	0.27	10/1/1996		A190
Primrose Lane	J-15	50	1			0.21	20	0.21		1/8/2008	
Prosperity Drive	I-7	50	1			0.10	19	0.13		11/18/2002	A663
Purvin Lollar Rd	I-9	30	1			0.61	16		6/8/2006		A104
Purvin Lollar Rd	I-9	30	2			0.36	12				A104
Purvin Lollar Rd	I-9	30	4			0.96	14	1.93			A104
Quarter Lane	H-4	20	4		0.27		14	0.27	5/18/2000		A023
Quebeck Rd	F-22	40	1			3.29	18	3.29	7/15/1999		2184
Racing Lane	E-13	24	4			0.25	14	0.25	5/20/2022		A448
Ragland Rd	M-7	14	4		0.16		10	0.16			A006
Rance Rd	H-24	20	4		0.19		12	0.30			A403
Rance Rd	H-24	20	4		0.11		10				A403
Randolph Mill Rd	I-1	22	4			0.74	14	1.02	6/2/2022		A029
Randolph Mill Rd	I-1	22	4			0.21	16		6/2/2022		A029
Randolph Mill Rd	I-1	22	4			0.07	12		6/2/2022		A029
Randolph Rd	Q-15	24	4			0.39	10	0.39	7/22/2013		A253
Ransom Howard Rd	E-16	16	4	0.18			10	0.18			A152
Ray Broyles Rd	M-13	40	1			1.04	20	1.04			A184
Ray Cemetery Rd	I-4	30	3			0.91	19	0.91			A031
Ray Moore Rd	I-25	40	2			0.91	16	1.06			A743

January, 2023 Road Inventory & Assessment WHITE COUNTY, TENNESSEE

Ray Moore Rd	I-25	40	2			0.15	10			A743
Rayahs Way	G-26	50	2			0.07	20	0.07		A747
Red Bud Trail	M-17	40	3			0.51	16	0.51	6/30/2004	A635
Red Maple Drive	C-15	18	4		0.27		14	0.27	8/27/2002	A753
Red Oak Lane	H-8	50	1			0.24	16	0.24	4/19/2007	A134
Red Rd	W-14	40	1			1.49	20	1.49	6/25/2002	B075
Redwood Lane	O-20	16	4		0.29		10	0.29	3/30/2006	A275
Reno Rd	I-25	40	1			0.64	20	0.81		2186
Reno Rd	I-25	40	1			0.17	22			2186
Rich Loop	T-13	40	3			0.43	18	0.43	8/28/2002	A216
Richard Roberts Rd	L-9	24	4		0.96		12	0.96		A150
Richardson Rd	C-13	25	4		0.58		12	0.58		A453
Ridge Rd	J-24	30	2			1.20	14	1.20	3/11/2009	A306
Ridgewood Drive	J-10	40	2			0.90	17		5/19/2004	A478
Ridgewood Drive	J-10	40	2			1.07	16	2.19		A478
Ridgewood Drive	J-10	40	2			0.22	24			A478
Ripley Rd	R-10	40	1			0.26	12	0.57	11/16/2016	A203
Ripley Rd	R-10	40	3			0.31	14			A203
Rita Rd	J-23	16	4		0.18		12	0.18	4/29/2004	A313
River Hill Rd	N-24	18	4			1.43	12	2.01	7/6/2021	A293
River Hill Rd	N-24	18	4			0.58	10		7/6/2021	A293
Rives Rd	K-20	30	1			0.48	16	0.48	3/30/2010	A376
Robert Sherrell Rd	U-15	18	4		0.26		10	0.26		A226
Roberts Cemetery Rd	E-21	30	4		0.52		10	1.22	3/30/2006	A711
Roberts Cemetery Rd	E-21	30	4		0.15		16			A711
Roberts Cemetery Rd	E-21	30	4		0.03		10			A711
Roberts Matthews Hwy	J-5	100	1			6.88	20	6.88	4/18/2008	A966

January, 2023 Road Inventory & Assessment WHITE COUNTY, TENNESSEE

Robinson Chapel Rd	K-3	30	2			1.72	16	1.72	8/5/2020		A137
Rock Cut Rd	H-13	20	4			0.39	10	0.39	7/19/2021		A100
Roller Coaster Rd	K-22	20	4		0.27		12	0.27	7/25/2001		A329
Rollins Rd	Q-14	26	4			0.10	10	0.10	5/19/2005		A268
Rosa Cox Rd	Q-7	24	4			0.39	10	0.97	8/1/2013		A169
Rosa Cox Rd	Q-7	24	4			0.31	10		8/1/2013		A169
Rowland Rd	G-25	28	3			0.08	13	0.18			A729
Rowland Rd	G-25	28	3			0.10	18				A729
Roy Hudgens Rd	H-10	20	4			1.42	12	1.42	7/19/2021		A103
Roy Null Rd	M-12	32	1			0.58	18	0.58			A183
Rustling Oaks Drive	I-7	50	1			.2265	18	.2265		1/7/2007	
S Center Point Acres Rd	E-18	26	4		0.60		14	0.60	10/20/1998		A697
S Cookeville Lane	J-3	30	2		1.03		17	1.11			A010
S Cookeville Lane	J-3	30	2	0.08			14				A010
S Turner Street	K-16	40	2		0.31		16	0.31	8/15/1999		A489
S. Bunker Hill Rd.	H-2	32	1			1.12	18	1.12	9/8/1999		A481
S. Greenwood Rd	K-22	32	1			0.05	20	0.48			A328
S. Greenwood Rd	K-22	32	1			0.43	17				A328
S.Bunker Hill Rd.	H-2	40	1			3.34	18	3.34			2216
Saddle Drive	I-7	50	1			0.09	18	0.12		6/1/2005	
Salem Rd	J-4	36	1			0.39	16	0.39			A123
Sam Golden Rd	G-8	20	4		0.34		10	0.34			A087
Sam Howard Lane	I-2	24	4	0.21			10	0.21			A021
Sanders Mill Rd	D-20	20	4		0.28		10	0.28			A424
Sanford Rd	H-2	26	3		0.18		16	0.18			A042
Savage Rd	J-24	44	1			0.66	19	0.66	8/2/1999		A304
Sawmill Rd	C-13	30	2		0.27		16	0.27			A458

January, 2023 Road Inventory & Assessment WHITE COUNTY, TENNESSEE

Scenic Drive	Q-14	36	3			0.36	14	0.36	5/19/2005		A256
Scott Cemetery Rd	J-7	18	4			0.69	10	0.69	8/9/2019		A151
Scott Town Rd	P-10	14	4		0.09		8	0.09	9/4/2001		A175
Scotts Gulf Rd	V-23	30	4	4.27			10	4.27			A266
Seals Rd	D-25	14	4		0.31		10	0.31			A411
Seminole Lane	M-17	40	2			0.11	16	0.11	6/30/2004		A636
Serenity Road	I-7	50	1			0.14	22	0.14			A662
Shady Oak Rd	L-19	50	1			0.14	22	0.14			A353
Sherwood Lane	J-10	40	3			0.13	16	0.13			A479
Shoemaker Drive	G-7	30	4			0.24	16	0.24	5/10/2002		A001
Short Street	S-13	22	4		0.07		14	0.07			A221
Simmons Cemetery Rd	K-24	30	2			0.81	14	1.32	8/10/2004		A305
Simmons Cemetery Rd	K-24	50	1			0.17	14			10/22/2003	A305
Simmons Cemetery Rd	K-24	50	1			0.34	18				A305
Simmons Rd	T-11	22	4			0.52	12	0.52	8/24/2019		A217
Simpson Rd	F-12	30	4			1.26	19	1.26	9/11/1997		A083
Skyline Drive	M-16	40	2			0.50	16	0.50	6/30/2004		A633
Slash Lane	M-16	34	2			0.19	12	0.19			A255
Sliger Rd	G-6	16	4		0.43		12	0.43	5/2/2001		A055
Snake Rd	O-24	30	1			0.10	16	0.10	12/8/2021		A282
South Fork Rd	K-18	40	2			0.72	16	0.72	11/20/2001		A370
Southard Cemetery Rd	G-8	16	4	0.33			8	0.33			A070
Southard Rd	F-7	50	1			2.86	18	2.86	7/14/1998		A068
Southern Hills Drive	I-24	50	2			0.16	19	0.16		1/1/2000	A745
Spearmint Lane	Q-14	16	4		0.16		10	0.16			A271
Spears Rd	F-4	32	4			1.16	14	1.16	3/21/2006		A530
Spring Haven Lane	S-12	50	4		0.29		14	0.47	7/16/2001		A742

January, 2023 Road Inventory & Assessment WHITE COUNTY, TENNESSEE

Spring Hill Rd	E-20	40	2			0.14	16	0.71	10/14/2004		A421
Spring Hill Rd	E-20	40	2			0.23	18		8/2/2013		A421
Spring Hill Rd	E-20	40	2			0.34	14		8/2/2013		A421
Spruce Lane	J-7	50	2			0.05	20	0.05		1/1/2000	A115
Spur Rd	Q-14	16	4		0.29		12	0.29			A263
Stallion Rd	J-3	36	1			0.14	16	0.38	4/17/2007		A124
Stallion Rd	J-3	36	1			0.24	16				A127
Stealaway Lane	L-3	14	4	0.21			8	0.21			A012
Steele Rd	D-11	16	4		0.32		12	0.32			A035
Sterling Hitchcock Rd	J-3	18	3		0.21		12	0.21			A128
Stewart Rd	L-7	24	4			2.08	10	2.08	9/10/2013		A147
Stone Hollow Rd	M-4	16	4		0.37		10	0.37			A140
Stone Rd	L-22	25	2		0.12		14	0.96			A349
Stone Rd	L-22	25	2		0.84		12				A349
Sugar Camp Rd	M-14	30	4		0.70	0.24	12	0.94	6/6/2016		A187
Sullivan Knowles Rd	J-16	40	2			4.20	16	4.20			1161
Summitt Drive	H-8	40	3			0.17	16	0.17	5/9/2002		A089
Sunset Drive	K-16	40	1			0.55	18	0.55			A488
Sunvalley Rd	H-7	50	2			0.20	18	0.20			A027
Sunvalley Rd	H-7	50	2			0.14	18	0.14			A028
Swamp Rd	I-9	20	2			0.45	14	1.21	8/21/2019		A106
Swamp Rd	I-9	20	3			0.40	13		8/22/2019		A106
Swamp Rd	I-9	20	3			0.36	15		8/22/2019		A106
Swift Rd	N-16	20	4			0.12	12	1.66	11/15/2001		A254
Swift Rd	N-16	20	4			0.26	16				A254
Swift Rd	N-16	20	4		1.28		10		4/15/2009		A254
Swindell Mill Rd	E-20	32	4			1.48	17	1.71	8/8/2017		A710



January, 2023 Road Inventory & Assessment WHITE COUNTY, TENNESSEE

Swindell Mill Rd	E-20	32	4			0.23	12		8/7/2017		A710
Taft Church Rd	J-14	30	2			1.48	16	1.48	2013		2194
Tate Lane	M-4	25	4		0.06		10	0.16			A141
Tate Lane	M-4	25	4		0.10		10				A141
Technology Drive	I-3	108	1			0.75	50	0.75	06/19/2017		
Thacker Rd	H-26	25	3		0.73		14	0.93	4/18/2005		A320
Thacker Rd	H-26	25	3			0.20	22				A320
Thomas Street	K-20	36	1			0.49	18	0.49			A377
Three Island Rd	E-18	40	2			1.55	20	5.65	5/18/2010		2192
Three Island Rd	E-18	40	2			3.24	20				A422
Three Island Rd	E-18	40	2			0.86	17		5/19/2010		A422
Timber Trail	R-11	40	2			0.66	16	0.66			A213
Toad Road	J-25	50	1			0.26	18	0.26		10/22/2003	A726
Todd Town Rd	X-18	36	3			0.26	16	0.26	5/31/2016		A815(1)
Todd Town Rd	X-18	36	3			0.16	16	0.16	5/31/2016		A815(2)
Tollisontown Rd	F-9	30	3		1.48	1.17	17	2.65	4/7/2004		A086
Tom Frazier Rd	N-14	14	3		0.59		14	0.59	10/2/2001		A192
Tom McBride Rd	D-18	20	3		0.14		10	0.14	6/22/1999		A441
Tom Rd	L-7	22	4		0.54		10	0.54	9/17/2007		A146
Tomahawk Drive	K-21	50	2			0.15	20	0.15			A692
Torrence Lane	J-7	40	2		0.14		20	0.14		1/1/2000	A302
Toy Slaten Rd	D-15	36	1			1.27	18	1.27	12/5/2007		A708
Trace Drive	K-15	50	2			0.35	18	0.35		1/1/2000	
Tristen Lane	P-8	50	1			0.19	18	0.19		5/20/2002	A740
Tulip Drive	F-11	16	4			0.22	10	0.22	8/12/2020		A051
Turriton Rd	M-15	18	4			0.64	12	0.64	8/10/2021		A596
Valley Street	N-16	40	3			0.20	16	0.20			A585

January, 2023 Road Inventory & Assessment WHITE COUNTY, TENNESSEE

Van Elrod Rd	K-5	40	1			0.88	18	0.88	11/15/2010		A119
Vandy Circle	P-14	40	3			0.08	18	0.66			A260
Vandy Circle	P-14	40	3			0.58	14				A260
Vaughn Lane	F-26	20	4		0.38		10	0.38			A456
Verlie Lane	F-6	20	4		0.18		8	0.18	4/29/2004		A022
Verlon Kirby Rd	Q-14	20	4		0.13		10	0.13			A669
Verna Qualls Rd	N-15	30	3			1.74	14	1.74	7/16/1999		A189
Victoria Lane	I-5	50	1			0.60	22	0.60		1/9/2009	
Viola Drive	T-12	50	2			1.19	18	1.19	6/3/2011		A667
W Bethlehem Rd	J-21	40	2			1.12	16	1.12			2196
W D White Rd	F-16	30	2		1.34		16	1.34			A464
W Ravenscroft Rd	T-11	40	2			2.03	20	2.03	6/25/2008		2204
W. Cole Rd	I-25	50	1			0.36	24	0.36	7/17/1998		A728
Walker Cove Rd	K-12	25	4			1.70	12	1.70	4/10/2008		A477
Walnut Grove Rd	K-4	36	1			3.40	16	3.40	7/18/2001		2218
Walnut Grove Rd	K-4	36	1			1.56	18	1.56	7/18/2001		A125
Walnut Trace	K-3	40	1			0.18	19	0.18			A737
Walter Howell Rd	F-10	18	4		0.21		10	0.21	10/10/2000		A025
Walter Stone Rd	L-6	50	1			2.91	18	2.91	9/21/1996		A144
Ward Rd	K-23	18	4		0.18		10	0.18	7/31/2001		A301
Washington Street	K-11	46	2			1.30	16	1.30			A505
Waymon Mason Rd	G-25	22	3			0.70	16	0.70	12/11/2007		A729
Waynes Rd	R-12	16	4		0.42		10	0.42	7/16/2001		A196
Weaver Rd	P-7	24	4			0.35	14	0.52	3/22/2006		A168
Weaver Rd	P-7	24	4			0.17	12		3/22/2006		A168
Webb Drive	K-17	40	3			0.35	14	0.35			A363
Webbs Camp Rd	B-24	38	1			4.96	18	5.70	9/30/2002		A408

January, 2023 Road Inventory & Assessment WHITE COUNTY, TENNESSEE

Webbs Camp Rd	B-24	38	1		0.32		14			A408
Webbs Camp Rd	B-24	38	1	0.42			12			A408
Welch Rd	W-17	26	4			0.41	12	0.41	5/31/2016	A270
Welch Rd. S.	W-17	25	3			0.29	12	0.29	12/13/2021	A270
Wesley Chapel Rd	E-11	40	1			0.78	18	0.78	5/13/2004	A078
West Loop Rd	X-18	22	2		0.52	0.29	14	0.81	12/13/2021	A269
Westview Lane	J-7	50	2			0.05	19	0.05		A666
Westwood Drive	G-13	50	1			0.47	18	0.47		A680
White Oak Flat Rd	P-5	20	3			1.01	14	3.74	3/1/2019	A447
White Oak Flat Rd	P-5	20	3			2.73	12		3/1/2019	A447
White's Cave Rd	Q-21	20	4	2.12	0.80		14		3/1/2019	2190
White's Cave Rd	Q-21	20	4		0.62		14	5.49	#####	2190
White's Cave Rd	Q-21	20	4	0.29			12			2190
White's Cave Rd	Q-21	20	4		1.66		18			2190
Whittaker Rd	N-6	22	4		0.42		8	0.42	9/5/2000	A161
Wigwam Street	S-11	20	3			1.32	18	1.32	8/29/2012	A212
Wildcat Cove Rd	O-14	50	1			0.34	16	1.66		A193
Wildcat Cove Rd	O-14	50	1			1.32	18			A191
Wildcat Rd	E-7	40	1			1.09	18	2.76	10/6/1999	A061
Wildcat Rd	E-7	40	1			1.35	17		8/17/2011	A061
Wildcat Rd	E-7	40	1			0.32	12		8/18/2011	A061
Wildwood Lane	T-13	24	4			0.39	10	0.39	7/23/2009	A233
Willkerson Rd	F-6	20	4			0.70	10	0.70	3/24/2010	A060
Will Rd	I-17	20	3			0.18	16	0.23		A432
Will Rd	I-17	20	3		0.05		14			A432
Will Thompson Rd	E-14	40	2			1.20	18	4.76	2014	2192
Will Thompson Rd	E-14	40	2			0.31	18		2014	A082

January, 2023 Road Inventory & Assessment WHITE COUNTY, TENNESSEE

Will Thompson Rd	E-14	40	2			3.25	18		2014		A461
Williams Lane	N-6	14	4		0.21		10	0.21	9/5/2000		A738
Willie Jarvis Rd	I-7	30	3			0.78	20	0.78			A112
Willie Randolph Rd	H-12	16	4	0.28			8	0.28			A273
Wilson-Brock Rd	T-14	18	4			0.19	10	0.19	5/17/2022		A223
Winding River Lane	K-16	50	2			0.44	16	0.44			A358
Winstead Rd	G-24	30	2			1.48	17	1.48	5/29/2003		A405
Wood Rd	E-21	40	3			0.78	16	0.78	6/3/2016		A417
Wood Trace Drive	K-15	50	2			0.60	18	0.60		1/1/2000	
Woodland Drive	R-11	40	2			0.36	12	1.20	12/3/2007		A214
Woodland Drive	R-11	40	2			0.84	16		12/3/2007		A214
Woodmont Drive	H-7	50	2			0.13	18	0.13		1/1/2000	A028
Worley Rd	K-21	32	1			0.04	20	0.45	7/13/1998		A328
Worley Rd	K-21	32	1			0.41	18		7/13/1998		A328
Yanketown Circle	N-10	20	4		0.27		12	0.27	8/20/2003		A003
Yellow Wood Lane	N-7	18	4		0.23		10	0.23			A713
Young Rd	I-17	18	4			0.34	10	0.34	8/24/2021		A431
Young Ridge Rd	B-11	22	3		0.20		14	0.20			A452
Zelma Stewart Rd	M-13	22	4			0.75	10	0.75	4/19/2007		A186
					24.95	107.61	495.17				

Motion was made by Commissioner Dakota White and seconded by Commissioner T.K Austin to approve Resolution 06-02-2023, To Approve 2023 White County Road List. Upon the roll being called the following voted.

YES	NO	ABSENT
David Cranford		Roger Mason
T.K Austin		Cain Rogers
Thomas Margeson		
Jordan Cocke		
Derrick Hutchings		
Becky Golden		
Robert McCormick		
Dakota White		
Lanny Selby		
Chris Brewington		
Larry Daniels		
Kyle Goff		



## WHITE COUNTY, TENNESSEE

**RESOLUTION NO. 07-02-2023**

### **RESOLUTION OF WHITE COUNTY, TENNESSEE**

#### **BOARD OF COMMISSIONERS TO REQUEST THE GENERAL ASSEMBLY TO APPROVE A WHITE COUNTY, TENNESSEE PRIVATE ACT FOR ADOPTION JURISDICTION**

**WHEREAS**, state law provides that the jurisdiction for granting adoptions is limited to the Circuit and Chancery Courts in the State of Tennessee; and

**WHEREAS**, White County is located in the 13<sup>th</sup> Judicial District for the State of Tennessee; and

**WHEREAS**, in the State of Tennessee, the 13<sup>th</sup> Judicial District is the largest judicial district in the number of counties and geographic area; and

**WHEREAS**, the Circuit and Chancery Courts Judges in the 13<sup>th</sup> Judicial District may not always be readily available due to serving seven counties; and

**WHEREAS**, the Citizens of White County would benefit by having increased accessibility to their local General Sessions Court for adoption proceedings; and the increased flexibility would make adoption dockets more widely available to the public.

**NOW, THEREFORE BE IT RESOLVED**, in consideration of these facts, the White County Commission, being in regular session on the 21<sup>st</sup> day of February, 2023, hereby resolves to request that the General Assembly of the State of Tennessee approve a private act to read as follows:

**State of Tennessee**

**Private Acts of White County, Tennessee**

**AN ACT** to amend the Private Acts of White County, and any other acts amendatory thereto, relative to the jurisdiction of the General Sessions Court in White County to hear adoptions.

**BE IT ENACTED BY THE GENERAL ASSEMBLY OF THE STATE OF TENNESSEE:**

The Private Acts of White County are amended by adding the following:

**SECTION 1.** The General Sessions Court for White County Court for White County shall have concurrent jurisdiction, power and authority with the Chancery and Circuit Courts to hear and determine all cases of adoption, and all other proceedings and all other proceedings and all other relief incident thereto together with the full power and authority conferred upon the Circuit and Chancery Courts to enforce all its orders, decrees and judgements. The White County Judge of the General Sessions Court may sit by interchange in exercising concurrent jurisdiction with the Circuit and Chancery courts in the county conferred by Tennessee Code Annotated, Section 36-1-101 et seq regarding adoptions.

**SECTION 2.** Appeals from any judgement as to adoptions rendered by the General Sessions Court for White County Court arising under this section shall be to the Court of Appeals or to the Supreme Court of this state in the same manner as provided in such cases from the Circuit and Chancery Courts.

All adoption cases brought in the General Sessions Court for White County Court under this section shall be according to the form for pleadings and practice in the Chancery and Circuit Courts of this state and said cases shall be tried as like cases are tried in the Chancery and Circuit Courts of this state. The clerk of the General Sessions Court for White County Court shall keep a docket of adoption cases filed in the General Sessions Court for White County Court, and the procedure in each case, and shall enter orders and decrees according to the practice and rules of the Chancery and Circuit Courts.

In exercising concurrent jurisdiction with the Circuit and Chancery courts in the county conferred by Tennessee Code Annotated, Section 36-1-101 et seq regarding adoptions, the General Sessions Court of White County shall be a court of record, the records to be kept and preserved as required by law for Circuit and Chancery courts. The Judge of the General Sessions Court for White County Court shall make and cause to be entered on record all such orders and decrees regarding adoption matters as may be passed by him, according to the practice and rules now obtaining in the Chancery and Circuit Courts in order to effect and complete the jurisdiction herein conferred.

**SECTION 3.** The General Sessions Court for White County Court for White County shall have the power and authority to try cases regarding adoptions, the same as the Circuit and Chancery Courts now have, in all such cases, and issue subpoenas for witnesses, and to do and perform any and all acts authorized by law to be done in such cases in the Chancery and Circuit Courts, and to compel the attendance of witnesses, and to enforce judgments, orders and decrees, and do all acts necessary to complete the jurisdiction herein conferred.

**SECTION 4.** The General Sessions Court for White County Court shall have authority to hear and determine all undisposed adoption cases over which jurisdiction is conferred by this act and which are pending in White County at the time this act takes effect as if such cases had originated in the General Sessions Court for White County Court.

**SECTION 5.** If any provision of this Act or the application thereof to any person or circumstance is held invalid, such invalidity shall not affect other provisions or applications of the Act which can be given effect without the invalid provision or application, and to that end the provisions of this Act are declared to be severable.

**SECTION 6.** This Act shall have no effect unless it is approved by a two-thirds (2/3) vote of the White County Board of Commissioners. Its approval or non-approval shall be proclaimed by the presiding officer of the White County Board of Commissioners and certified to the Secretary of State.

**SECTION 7.** For the purpose of approving or rejecting the provisions of the Act, it shall be effective upon becoming a law, the public welfare requiring it.

**BE IT FURTHER RESOLVED** that the County Clerk shall send copies of this resolution to the members of the General Assembly representing White County.


Motion made by Betsy Golder and seconded by David Cranford that the above resolution be adopted.

On roll call, the vote was recorded as follows:

AYES: 12


NAYES: \_\_\_\_\_

The above Resolution was passed on the 21<sup>st</sup> day of February, 2023.



**ROBERT MCCORMICK, Chairman of the  
White County Legislative Body**

Attest:



**Sasha Wilson, County Clerk**



Approved the 21 day of February, 2023.



**BENNY WAYNE ROBINSON, County Executive**



Motion was made by Commissioner Becky Golden and seconded by Commissioner David Cranford to approve Resolution 07-02-2023, Resolution of White County, Tennessee Board of Commissioners to Request the General Assembly to Approve a White County, Tennessee Private Act for Adoption Jurisdiction. Upon the roll being called the following voted.

YES	NO	ABSENT
Derrick Hutchings		Roger Mason
Lanny Selby		Cain Rogers
Chris Brewington		
David Cranford		
Thomas Margeson		
Larry Daniels		
Robert McCormick		
Kyle Goff		
Jordan Cocke		
T.K Austin		
Becky Golden		
Dakota White		



## WHITE COUNTY, TENNESSEE

### RESOLUTION NO. 08-02-2023

#### A RESOLUTION TO APPLY TO THE TENNESSEE DEPARTMENT OF ECONOMIC AND COMMUNITY DEVELOPMENT FOR COMMUNITY DEVELOPMENT BLOCK GRANT FUNDS

**WHEREAS**, White County Tennessee, is eligible for grant funds under the Community Development Block Grant (CDBG) Program administered by the Tennessee Department of Economic and Community Development; and

**WHEREAS**, White County needs a large refrigerated truck, three (3) delivery vehicles, trailer refrigerators, freezers, stoves, shelving, kitchen prep equipment, food distribution supplies and equipment to meet the needs of the citizens of the White County; and

**WHEREAS**, a large refrigerated truck, three (3) delivery vehicles, trailer refrigerators, freezers, stoves, shelving, kitchen prep equipment, food distribution supplies and projects are eligible activities under the Community Development Block Grant Program, Addressing Food Insecurity Grant; and

**WHEREAS**, White County Tennessee, is eligible for a maximum grant of five hundred thousand dollars (\$500,000) under the Community Development Block Grant Addressing Food Insecurity Grant.

**NOW, THEREFORE BE IT RESOLVED**, by the White County Council that:


1. The County Executive be authorized and directed to:
  - A. Execute and submit an application for Community Development Block Grant funds to the Tennessee Department of Economic and Community Development in order to obtain a large refrigerated truck, three (3) delivery vehicles, trailer refrigerators, freezers, stoves, shelving, kitchen prep equipment, food distribution supplies and for the community.
  - B. Enter into the necessary agreements with the Tennessee Department of Economic and Community Development to receive and administer said grant funds.
  - C. Execute necessary agreements for administrative services without further action by the White County Council, contingent upon approval by the funding agencies.
2. The Upper Cumberland Development District (UCDD) shall prepare all necessary documents for the completion of said application for the proposed project at six (6) percent to White County. Should said CDBG grant be approved, UCDD shall be engaged to perform all administrative services for said project upon state approval.

Motion made by Kyle Goff and seconded by Chris Brewington that the above resolution be adopted.


On roll call, the vote was recorded as follows:

AYES 12  
NAYS \_\_\_\_\_


The above resolution was passed on the 21<sup>st</sup> day of February, 2023.

  
Robert McCormick, Chairman  
White County Legislative Body

ATTEST:

  
Sasha Wilson, County Clerk

Approved the 21 day of February, 2023

  
Denny Wayne Robinson  
White County Executive



Motion was made by Commissioner Kyle Goff and seconded by Commissioner Chris Brewington to approve Resolution 08-02-2023, Resolution to apply to the Tennessee Department of Economic and Community Development for Community Development Block Grant Funds. Upon the roll being called the following voted.

YES  
Lanny Selby  
Chris Brewington  
Derrick Hutchings  
T.K Austin  
Dakota White  
David Cranford  
Larry Daniels  
Kyle Goff  
Becky Golden  
Robert McCormick  
Jordan Cocke  
Thomas Margeson

NO

ABSENT  
Cain Rogers  
Roger Mason



## WHITE COUNTY, TENNESSEE

### RESOLUTION NO. 09-02-2023

### RESOLUTION TO AMEND FISCAL YEAR 2023 GENERAL FUND

WHEREAS, the budget of White County is made a year in advance and is basically an estimate of revenues and expenditures that will be available and required for that year, AND

WHEREAS, at certain times revenues are received and appropriations required which were not budgeted nor anticipated in the making of the original budget document.

IT IS HEREBY RESOLVED to amend the budget by appropriating grant funds from the State of Tennessee to install fiber broadband and a VOIP phone system at the White County Health Department.

<u>Description</u>	<u>Account</u>	<u>Major Category</u>	<u>Line Item</u>	<u>Debit</u>	<u>Credit</u>
Increase	46310	Health Department Programs		25,639	
Increase	55110-708	Local Health Center	Communication Equipment		25,639
				<u>25,639</u>	<u>25,639</u>

Motion made by J. K. Austin and seconded by Jordan Locke that the above resolution be adopted.

On roll call, the vote was recorded as follows:

AYES: 12

NAYES:       

The above Resolution was passed on the 21 day of February, 2023.

ROBERT MCCORMICK, Chairman of the  
White County Legislative Body

Attest:

Sasha Wilson, County Clerk

Approved the        day of February, 2023.

DENNY WAYNE ROBINSON, County Executive



Motion was made by Commissioner T.K Austin and seconded by Commissioner Jordan Cocke to approve Resolution 09-02-2023, To Amend Fiscal Year 2023 General Fund. Upon the roll being called the following voted.

YES	NO	ABSENT
Lanny Selby		Cain Rogers
Thomas Margeson		Roger Mason
Jordan Cocke		
Becky Golden		
Dakota White		
T.K Austin		
Robert McCormick		
David Cranford		
Chris Brewington		
Larry Daniels		
Derrick Hutchings		
Kyle Goff		



## WHITE COUNTY, TENNESSEE

### RESOLUTION NO. 10-02-2023

#### RESOLUTION TO AMEND FISCAL YEAR 2023 GENERAL PURPOSE SCHOOL FUND

**WHEREAS**, the budget of White County is made a year in advance and is basically an estimate of revenues and expenditures that will be available and required for that year, AND

**WHEREAS**, at certain times revenues are received and appropriations required which were not budgeted nor anticipated in the making of the original budget document.

**IT IS HEREBY RESOLVED** to amend the budget as follows for the indicated reasons:

**Section 1.** To appropriate donated funds received from the Community Foundation of Middle Tennessee which are to be utilized by the Family Resource Center.

<u>Description</u>	<u>Account</u>	<u>Major Category</u>	<u>Line Item</u>	<u>Debit</u>	<u>Credit</u>
Increase	44570	Contributions and Gifts		5,000	
Increase	73300-599	Community Services	Other Charges		5,000
				<u>5,000</u>	<u>5,000</u>

**Section 2.** To appropriate grant funds received from the State of Tennessee Higher Education Commission for the advancement of White County's Career and Technical Education (CTE) program.


<u>Description</u>	<u>Account</u>	<u>Major Category</u>	<u>Line Item</u>	<u>Debit</u>	<u>Credit</u>
Increase	46790	Other Vocational		95,158	
Increase	71300-399	Vocational Education Program	Other Contracted Services		11,710
Increase	71300-499	Vocational Education Program	Other Supplies and Materials		37,098
Increase	71300-730	Vocational Education Program	Vocational Equipment		46,350
				<u>95,158</u>	<u>95,158</u>

Motion made by J. K Austin and seconded by Wakota White that the above resolution be adopted.


On roll call, the vote was recorded as follows:

AYES: 10  
NAYES: 2

The above Resolution was passed on the 21 day of February, 2023.

  
ROBERT MCCORMICK, Chairman of the  
White County Legislative Body

Attest:

  
Sasha Wilson, County Clerk

Approved the 21 day of February, 2023.

  
DENNY WAYNE ROBINSON, County Executive





Motion was made by Commissioner T.K Austin and seconded by Commissioner Dakota White to approve Resolution 10-02-2023, To Amend Fiscal Year 2023 General Purpose School Fund. Upon the roll being called the following voted.

YES	NO	ABSENT
Kyle Goff	Chris Brewington	Roger Mason
Larry Daniels	Derrick Hutchings	Cain Rogers
Lanny Selby		
Dakota White		
Robert McCormick		
Becky Golden		
Jordan Cocke		
Thomas Margeson		
T.K Austin		
David Cranford		



## WHITE COUNTY, TENNESSEE

### RESOLUTION NO. 11-02-2023

#### RESOLUTION TO AMEND FISCAL YEAR 2023 GENERAL FUND AND FISCAL YEAR 2023 SOLID WASTE DISPOSAL FUND

**WHEREAS**, the budget of White County is made a year in advance and is basically an estimate of revenues and expenditures that will be available and required for that year, **AND**

**WHEREAS**, at certain times revenues are received and appropriations required which were not budgeted nor anticipated in the making of the original budget document.

**IT IS HEREBY RESOLVED** to amend the budget as follows for the indicated reasons:


**Section 1.** To appropriate within the General Fund a nonreciprocal interfund transfer to the Solid Waste Disposal Fund for operational purposes.

<u>Description</u>	<u>Account</u>	<u>Major Category</u>	<u>Line Item</u>	<u>Debit</u>	<u>Credit</u>
Decrease	39000	Unassigned Fund Balance		800,000	
Increase	99100-590	Transfers Out	Transfers To Other Funds		800,000
				<u>800,000</u>	<u>800,000</u>

**Section 2.** To appropriate within the Solid Waste Disposal Fund a nonreciprocal interfund transfer from the General Fund for operational purposes.

<u>Description</u>	<u>Account</u>	<u>Major Category</u>	<u>Line Item</u>	<u>Debit</u>	<u>Credit</u>
Increase	49800	Transfers In		800,000	
Increase	55754-359	Landfill Op and Maint	Disposal Fees		400,000
Increase	55754-399	Landfill Op and Maint	Other Contracted Services		200,000
Increase	55754-418	Landfill Op and Maint	Equipment & Mach. Parts		100,000
Increase	55754-733	Landfill Op and Maint	Solid Waste Equipment		100,000
				<u>800,000</u>	<u>800,000</u>

  
Sponsor

  
Sponsor


Motion made by J.K. Austin and seconded by Becky Golden  
that the above resolution be adopted.

On roll call, the vote was recorded as follows:

AYES: 12


NAYES: \_\_\_\_\_

The above Resolution was passed on the 21 day of February, 2023.



ROBERT MCCORMICK, Chairman of the  
White County Legislative Body

Attest:



Sasha Wilson, County Clerk

Approved the 21 day of February, 2023.



DENNY WAYNE ROBINSON, County Executive



Motion was made by Commissioner T.K Austin and seconded by Commissioner Becky Golden to approve Resolution 11-02-2023, To Amend Fiscal Year 2023 General Fund and Fiscal Year 2023 Solid Waste Disposal Fund. Upon the roll being called the following voted.

YES	NO	ABSENT
Dakota White		Cain Rogers
Becky Golden		Roger Mason
T.K Austin		
Jordan Cocke		
Kyle Goff		
Robert McCormick		
Larry Daniels		
Thomas Margeson		
David Cranford		
Chris Brewington		
Lanny Selby		
Derrick Hutchings		



## WHITE COUNTY, TENNESSEE

### **RESOLUTION NO. 12-02-2023 A RESOLUTION TO APPLY TO THE TENNESSEE DEPARTMENT OF ECONOMIC AND COMMUNITY DEVELOPMENT FOR COMMUNITY DEVELOPMENT BLOCK GRANT FUNDS**

**WHEREAS**, White County, Tennessee, is eligible for grant funds under the Community Development Block Grant Program administered by the Tennessee Department of Economic and Community Development; and

**WHEREAS**, White County, Tennessee, is eligible for a maximum grant of four hundred twenty thousand dollars (\$420,000.00) under the Community Development Block Grant Community Livability category including the three-star bonus; and

**WHEREAS**, White County, Tennessee needs to purchase an ambulance to serve the residents of the county; and

**WHEREAS**, these projects are eligible activities under the Community Development Block Grant Program; and


**WHEREAS**, White County has agreed to pay the required 17% ability to pay match on the grant amount received as well as any overages accrued during the project timeline if funded; and


**NOW, THEREFORE BE IT RESOLVED**, by the White County Commission that:

1. The County Executive be authorized and directed to:
  - A. Execute and submit an application for Community Development Block Grant funds to the Tennessee Department of Economic and Community Development in order to purchase an ambulance for the county.
  - B. Enter into the necessary agreements with the Tennessee Department of Economic and Community Development to receive and administer said grant funds.
  - C. Execute necessary agreements for administrative services without further action by the Council, contingent upon approval by the funding agencies.
2. The Upper Cumberland Development District shall prepare all necessary documents for the completion of said application for the proposed project at no charge to White County. Should said CDBG grant be approved, UCDD shall be engaged to perform all administrative services for said project upon approval of

the state funding agency.

**BE IT FURTHER RESOLVED**, this resolution shall take effect immediately, the public welfare requiring it.

  
Sponsor

  
Sponsor


Motion made by David Cranford and seconded by Kyle Goff that the above resolution be adopted.


On roll call, the vote was recorded as follows:

AYES 12


NAYS       

The above resolution was passed on the 21<sup>st</sup> day of February, 2023.

  
Robert McCormick, Chairman  
White County Legislative Body

ATTEST:   
Sasha Wilson, County Clerk

Approved the 21 day of February, 2023

  
Denny Wayne Robinson  
White County Executive



Motion was made by Commissioner David Cranford and seconded by Commissioner Kyle Goff to approve Resolution 12-02-2023, To Apply to the Tennessee Department of Economic and Community Development for Community Development Block Grant Funds. Upon the roll being called the following voted.

YES	NO	ABSENT
Thomas Margeson		Roger Mason
Jordan Cocke		Cain Rogers
Robert McCormick		
Becky Golden		
Kyle Goff		
Larry Daniels		
David Cranford		
Dakota White		
T.K Austin		
Derrick Hutchings		
Chris Brewington		
Lanny Selby		

Motion was made by Commissioner Dakota White and seconded by Commissioner Chris Brewington to approve the following notaries; Richard Lee, Michelle Fendt, Holly Myers, D. Young, Kenayuna Marie Reed Brown, Christie Cash, Jason Powell, Dennie Hawkins, Michael Phillips, Kim England. Chairman McCormick called for a voice vote; all members in favor of said motion.

Old Business: None

New Business: None

Recognition from the audience members:

Misty Johnson addressed the County Commission about her concerns regarding the book Hatchet being a part of the White County Schools curriculum.

Motion was made by Commissioner Chris Brewington and seconded by Commissioner Derrick Hutchings to adjourn the meeting. Chairman McCormick called for a voice vote; all members in favor of said motion.